

NOTICE!!

These documents have been scanned!

Do not place un-scanned documents beneath this notice!

Do not remove this notice from this file!

GPO Jacket No. 560-102
Print Order 61540
Rise Business Services, LLC
Job=AZ15 5/10/2019



Box Number= AZ15035



Claim Begin-End: AMC426104-AMC426115

1 Initial Receipt



AZ15035-14

AMC425596-AMC426147

United States Department of the Interior
Bureau of Land Management
 LANDS/RECREATION & PLANNING
 ONE N CENTRAL AVE
 PHOENIX, AZ 85004 -2203
 Phone: 602-417-9200

Receipt

No: 3346301

Transaction #: 3444092	
Date of Transaction: 07/20/2015	
CUSTOMER:	
STEVE F KAROLYI PO BOX 74353 PHOENIX,AZ 85087-1006 US	

LINE #	QTY	DESCRIPTION	REMARKS	UNIT PRICE	TOTAL
1	1.00	LOCATABLE MINERALS / MINING CLAIMS- NOT NEW-UNADJUD,ONE AUTH NO. ONLY / MINING CLAIM MONEY RECEIVED CASES: AMC426115/\$10.00	QCD - 1	- n/a -	10.00
TOTAL:					\$10.00

PAYMENT INFORMATION			
NOTE: Items will appear on credit card statement as "Bureau of Land Mgmt CO".			
1	AMOUNT:	10.00	POSTMARKED: N/A
	TYPE:	CREDIT CARD	RECEIVED: 07/20/2015
	NAME:	KAROLYI, STEVE F PO BOX 74353 PHOENIX AZ 85087-1006 US	
	CARD NO:	XXXXXXXXXXXX5005	AUTH CODE: 188498
	NAME ON CARD:	STEVE KAROLYI	
	EXPIRES:	01/2020	
	SIGNATURE:		

REMARKS

This receipt was generated by the automated BLM Collections and Billing System and is a paper representation of a portion of the official electronic record contained therein.

Amc 42604

**United States Department of the Interior
Bureau of Land Management
BUSINESS & SUPPORT SVCS DIV
ONE N CENTRAL AVE SUITE 800
PHOENIX, AZ 85004 -4427
Phone: (602) 417-9200**

Receipt

No: 3099802

Transaction #: 3191342	
Date of Transaction: 08/12/2014	
CUSTOMER:	
WILLIAM H ARTHUR 1317 7TH STREET SOUTH NAMPA, ID 83651	

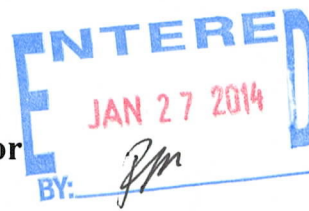
LINE #	QTY	DESCRIPTION	REMARKS	UNIT PRICE	TOTAL
1	1.00	LOCATABLE MINERALS / MINING CLAIMS- NOT NEW-UNADJUD, ONE AUTH NO. ONLY / MINING CLAIM MONEY RECEIVED CASES: AMC426111/\$155.00		- n/a -	155.00
TOTAL:					\$155.00

PAYMENT INFORMATION			
NOTE: Items will appear on credit card statement as "BLM Denver, Colorado".			
1	AMOUNT:	155.00	POSTMARKED: N/A
	TYPE:	CREDIT CARD	RECEIVED: 08/12/2014
	NAME:	WILLIAM H ARTHUR 1317 7TH STREET SOUTH NAMPA ID 83651	
	CARD NO:	XXXXXXXXXXXX2454	AUTH CODE: 419879
	NAME ON CARD:	WILLIAM H ARTHUR	
	EXPIRES:	01/2017	
	SIGNATURE:		

REMARKS

This receipt was generated by the automated BLM Collections and Billing System and is a paper representation of a portion of the official electronic record contained therein.

ENTERED
AUG 14 2014
BY: AT



United States Department of the Interior
Bureau of Land Management
 LANDS/RECREATION & PLANNING
 ONE N CENTRAL AVE
 PHOENIX, AZ 85004 -2203
 Phone: 602-417-9200

Receipt

No: 2946758

Transaction #: 3034503	
Date of Transaction: 01/08/2014	
CUSTOMER:	
	MINEFINDER GOLD PO BOX 74353 PHOENIX,AZ 85087-1006 US

LINE #	QTY	DESCRIPTION	REMARKS	UNIT PRICE	TOTAL
1	12.00	LOCATABLE MINERALS / MINING CLAIMS- NEW,UNADJUD, ONE OR MORE AUTH NOS / NEW MINING CLAIM LOCATION FEE \$34 CASES: AMC426104/\$34.00, AMC426105/\$34.00, AMC426106/\$34.00, AMC426107/\$34.00, AMC426108/\$34.00, AMC426109/\$34.00, AMC426110/\$34.00, AMC426111/\$34.00, AMC426112/\$34.00, AMC426113/\$34.00, AMC426114/\$34.00, AMC426115/\$34.00		- n/a -	408.00
2	12.00	LOCATABLE MINERALS / MINING CLAIMS- NEW,UNADJUD, ONE OR MORE AUTH NOS / NEW MINING CLAIM PROCESSING FEE CASES: AMC426104/\$20.00, AMC426105/\$20.00, AMC426106/\$20.00, AMC426107/\$20.00, AMC426108/\$20.00, AMC426109/\$20.00, AMC426110/\$20.00, AMC426111/\$20.00, AMC426112/\$20.00, AMC426113/\$20.00, AMC426114/\$20.00, AMC426115/\$20.00		- n/a -	240.00
3	12.00	LOCATABLE MINERALS / MINING CLAIMS- NEW,UNADJUD, ONE OR MORE AUTH NOS / NEW MINING CLAIM MAINT FEE \$140 CASES: AMC426104/\$140.00, AMC426105/\$140.00, AMC426106/\$140.00, AMC426107/\$140.00, AMC426108/\$140.00, AMC426109/\$140.00, AMC426110/\$140.00, AMC426111/\$140.00, AMC426112/\$140.00, AMC426113/\$140.00, AMC426114/\$140.00, AMC426115/\$140.00		- n/a -	1680.00
TOTAL:					\$2,328.00

PAYMENT INFORMATION

1	AMOUNT:	2328.00	POSTMARKED:	N/A
	TYPE:	CHECK	RECEIVED:	01/08/2014
	CHECK NO:	7021		
	NAME:	MINEFINDER GOLD PO BOX 74353 PHOENIX AZ 85087-1006 US		

REMARKS

This receipt was generated by the automated BLM Collections and Billing System and is a paper representation of a portion of the official electronic record contained therein.

NOTICE!!

These documents have been scanned!

Do not place un-scanned documents beneath this notice!

Do not remove this notice from this file!

GPO Jacket No. 560-102
Print Order 61540
Rise Business Services, LLC
Job=AZ15 5/10/2019



Box Number= AZ15035



Claim Begin-End: AMC426104-AMC426115


2 Correspondence



AZ15035-14

AMC425596-AMC426147

USPS TRACKING #



First-Class Mail
Postage & Fees Paid
USPS
Permit No. G-10


9590 9402 1933 6123 0013 24

**United States
Postal Service**

• Sender: Please print your name, address, and ZIP+4® in this box•

UNITED STATES
DEPARTMENT OF THE INTERIOR
Bureau of Land Management
Arizona State Office
One N. Central Avenue, Suite 800
Phoenix, AZ 85004-4427

PHOENIX ARIZONA
2016 NOV 1
RECEIVED
U.S. MAIL SERVICE



SENDER: COMPLETE THIS SECTION

- Complete items 1, 2, and 3.
- Print your name and address on the reverse so that we can return the card to you.
- Attach this card to the back of the mailpiece, or on the front if space permits.

1. Article Addressed to:

WILLIAM KENSLER
 5735 W SHANGRI LA RD
 GLENDALE AZ 85304-3817
 920/RE/AMC426104



9590 9402 1933 6123 0013 24

Article Number (Transfer from service label)

7016 2070 0000 4805 5553

COMPLETE THIS SECTION ON DELIVERY

A. Signature

X

- Agent
 Addressee

B. Received by (Printed Name)

W Kensler

C. Date of Delivery

D. Is delivery address different from item 1? Yes
 If YES, enter delivery address below: No



3. Service Type

- Adult Signature
- Adult Signature Restricted Delivery
- Certified Mail®
- Certified Mail Restricted Delivery
- Collect on Delivery
- Collect on Delivery Restricted Delivery
- Insured Mail
- Priority Mail Express®
- Registered Mail™
- Registered Mail Restricted Delivery
- Return Receipt for Merchandise
- Signature Confirmation™
- Signature Confirmation Restricted Delivery

Mail Restricted Delivery (00)



United States Department of the Interior



BUREAU OF LAND MANAGEMENT

Arizona State Office

One North Central Avenue, Suite 800

Phoenix, Arizona 85004-4427

www.blm.gov/az/

NOV 14 2016

In Reply Refer To:

3800 (9200) RE

AMC426104

CERTIFIED MAIL - RETURN RECEIPT REQUESTED No. 7016 2070 0000 4805 5553

DECISION

WILLIAM KENSLER : This decision affects those claims shown
5735 W SHANGRI LA RD : in the block below.
GLENDALE, AZ 85304-3817 :

AMC426105

MILLSITECANYON GOLD6

MINING CLAIMS DECLARED FORFEIT

The mining claims listed above have been declared forfeit as of September 1, 2016, for failure to timely file the required maintenance fee payment or small miner's maintenance fee waiver (waiver).

Claimants are required to pay an annual non-refundable maintenance fee of \$155 per 20 acres or portion thereof, or submit a waiver, on or before September 1 of each year. These requirements were established by 30 U.S.C. 28f-l, as amended, and 43 CFR 3834 and 3835.

Our records do not show receipt of a maintenance fee payment or small miner waiver filed on or before the due date. Therefore, the claims listed above are forfeit.

Reclamation Requirements

This decision does not relieve you of the liability for reclamation of all areas disturbed by your activities on lands covered by the subject mining claim(s) and/or site(s). After you complete the reclamation, you must notify the authorized officer of the appropriate surface managing agency so that the authorized officer may conduct a final site inspection and determine whether you may be released from liability. If you fail to reclaim the land to the satisfaction of the authorized officer, the surface management agency may cite you for noncompliance under its surface management regulations. For land administered by the Bureau of Land Management (BLM), if you fail to

reclaim the land to the satisfaction of the authorized officer as required in 43 CFR Subpart 3809, BLM will issue an order of noncompliance under 43 CFR 3809.601(a). If you fail to comply with the non-compliance order, BLM may take further action under 43 CFR 3809.604. Failure to conduct reclamation is a prohibited act that may subject you to criminal penalties. See 43 CFR 3809.605(h) and 43 CFR 3809.700.

Appeal Procedures

This decision may be appealed to the Interior Board of Land Appeals, Office of the Secretary, in accordance with the regulations contained in 43 CFR, Part 4, and the enclosed Form 1842-1. If an appeal is taken, your notice of appeal must be filed in this office (at the above address) within 30 days from receipt of this decision. The appellant has the burden of showing that the decision appealed from is in error.

If you wish to file a petition pursuant to regulation 43 CFR 4.21 (58 FR 4939, January 19, 1993) for a stay of the effectiveness of this decision during the time that your appeal is being reviewed by the Board, the petition for a stay must accompany your notice of appeal. A petition for a stay is required to show sufficient justification based on the standards listed below. Copies of the notice of appeal and petition for a stay **must** also be submitted to each party named in this decision and to the Interior Board of Land Appeals and to the appropriate Office of the Solicitor (see 43 CFR 4.413) at the same time the original documents are filed with this office. If you request a stay, you have the burden of proof to demonstrate that a stay should be granted.

Standards for Obtaining a Stay

Except as otherwise provided by law or other pertinent regulation, a petition for a stay of a decision pending appeal shall show sufficient justification based on the following standards:

- (1) The relative harm to the parties if the stay is granted or denied,
- (2) The likelihood of the appellant's success on the merits,
- (3) The likelihood of immediate and irreparable harm if the stay is not granted, and
- (4) Whether the public interest favors granting the stay.

Please include your AMC serial number(s) on all correspondence. If additional information is required, please call Rod Ebert at 602-417-9397.



Rebecca Heick
Deputy State Director
Lands, Minerals, and Energy Division

Enclosure



United States Department of the Interior



BUREAU OF LAND MANAGEMENT

Arizona State Office

One North Central Avenue, Suite 800

Phoenix, Arizona 85004-4427

www.blm.gov/az/

MAR 07 2016

In Reply Refer To:

3800 (9200) PB

AMC418660, AMC423391, AMC425499, AMC426104

CERTIFIED MAIL - RETURN RECEIPT REQUESTED No. 7015 3010 0001 8914 2439

DECISION

JAMIE RISEDORF : The block below contains a list of the claims
33581 S LAPIDARY PL : affected.
BLACK CANYON CITY, AZ 85324-8721 :

AMC418660, AMC423392, AMC425504, AMC426104
COPPER DIKE #1, GOLD FLAKE, GOLD BOTTLE #6, GOLD PASS

MINING CLAIMS DECLARED FORFEIT

The mining claims listed above have been declared forfeit for failure to file the required Notice of Intent to Hold (NOI) on or before December 30, 2015.

A small miner's maintenance fee waiver certification was filed for these claims for the 2016 assessment year, which began on September 1, 2015. Therefore, pursuant to regulations found at 43 CFR 3835.15 and 3835.31, an NOI must have been filed on or before December 30, 2015, along with a \$10 processing fee per claim. Failure to timely file this NOI and fee constitutes a forfeiture of the claims (43 CFR 3835.91).

Reclamation Requirements

You are required to reclaim all areas disturbed by your activities on lands encompassed by your mining claim(s) and/or site(s). After you complete the reclamation, you must notify the authorized officer of the appropriate surface managing agency so that the authorized officer may conduct a final site inspection and determine whether you may be released from liability. If you fail to reclaim the land to the satisfaction of the authorized officer, the surface management agency may cite you for noncompliance under its surface management regulations.

For land administered by the Bureau of Land Management (BLM), if you fail to reclaim the land to the satisfaction of the authorized officer as required in 43 CFR Subpart 3809, BLM will issue an order of noncompliance under 43 CFR 3809.601(a). If you fail to comply with the noncompliance

order, BLM may take further action under 43 CFR 3809.604. Failure to conduct reclamation is a prohibited act that may subject you to criminal penalties. See 43 CFR 3809.605(h) and 43 CFR 3809.700.

Appeal Procedures

This decision may be appealed to the Interior Board of Land Appeals, Office of the Secretary, in accordance with the regulations contained in 43 CFR, Part 4 and the enclosed Form 1842-1. If an appeal is taken, your notice of appeal must be filed in this office (at the above address) within 30 days from receipt of this decision. The appellant has the burden of showing that the decision appealed from is in error.

If you wish to file a petition pursuant to regulation 43 CFR 4.21 (58 FR 4939, January 19, 1993) for a stay of the effectiveness of this decision during the time that your appeal is being reviewed by the Board, the petition for a stay must accompany your notice of appeal. A petition for a stay is required to show sufficient justification based on the standards listed below. Copies of the notice of appeal and petition for a stay **must** also be submitted to each party named in this decision and to the Interior Board of Land Appeals and to the appropriate Office of the Solicitor (see 43 CFR 4.413) at the same time the original documents are filed with this office. If you request a stay, you have the burden of proof to demonstrate that a stay should be granted.

Standards for Obtaining a Stay

Except as otherwise provided by law or other pertinent regulation, a petition for a stay of a decision pending appeal shall show sufficient justification based on the following standards:

- (1) The relative harm to the parties if the stay is granted or denied,
- (2) The likelihood of the appellant's success on the merits,
- (3) The likelihood of immediate and irreparable harm if the stay is not granted, and
- (4) Whether the public interest favors granting the stay.

Please include your AMC serial number(s) on all correspondence. If additional information is required, please contact Pauline Brown at 602-417-9360.



Rebecca Heick
Deputy State Director
Lands, Minerals and Energy Division

Enclosure

SENDER: COMPLETE THIS SECTION

- Complete items 1, 2, and 3.
- Print your name and address on the reverse so that we can return the card to you.
- Attach this card to the back of the mailpiece, or on the front if space permits.

1. Article Addressed to:

JAMIE RISEDORF
 33581 S LAPIDARY PL
 BLACK CANYON CITY, AZ 85324-8721
 920/PB/AMC418660, AMC423391,
 AMC425499, AMC426104



9590 9402 1204 5246 3062 36

2. Article Number (Transfer from service label)

7015 3010 0001 8914 2439

COMPLETE THIS SECTION ON DELIVERY

A. Signature

Tawny Kite Agent
 Addressee

B. Received by (Printed Name)

TAWNY KITE 03/01/16

C. Date of Delivery

D. Is delivery address different from item 1? Yes
 No
 If YES, enter delivery address below:

2016 Phoenix 3:59
 PHOENIX, ARIZONA

3. Service Type

- Adult Signature
- Adult Signature Restricted Delivery
- Certified Mail®
- Certified Mail Restricted Delivery
- Collect on Delivery
- Collect on Delivery Restricted Delivery
- Insured Mail®
- Insured Mail Restricted Delivery
- Priority Mail Express®
- Registered Mail™
- Registered Mail Restricted Delivery
- Return Receipt for Merchandise
- Signature Confirmation™
- Signature Confirmation Restricted Delivery

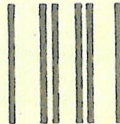
PS Form 3811, July 2015 PSN 7530-02-000-9053

Domestic Return Receipt

USPS TRACKING #



9590 9402 1204 5246 3062 36

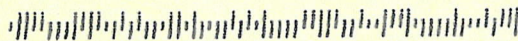


First-Class Mail
 Postage & Fees Paid
 USPS
 Permit No. G-10

United States Postal Service

* Sender: Please print your name, address, and ZIP+4® in this box®

UNITED STATES
 DEPARTMENT OF THE INTERIOR
 Bureau of Land Management
 Arizona State Office
 One N. Central Avenue, Suite 800
 Phoenix, AZ 85004-4427



USPS TRACKING #



First-Class Mail
Postage & Fees Paid
USPS
Permit No. G-10

9590 9402 1204 5246 3062 29

**United States
Postal Service**

• Sender: Please print your name, address, and ZIP+4® in this box•

UNITED STATES
DEPARTMENT OF THE INTERIOR
Bureau of Land Management
Arizona State Office
One N. Central Avenue, Suite 800
Phoenix, AZ 85004-4427



SENDER: COMPLETE THIS SECTION

- Complete items 1, 2, and 3.
- Print your name and address on the reverse so that we can return the card to you.
- Attach this card to the back of the mailpiece, or on the front if space permits.

1. Article Addressed to:

LARRY WAYNE DUNCIL
 PHYLLIS JEAN DUNCIL
 400 GOODWILL RD SE
 CLEVELAND, TN 37323-8434
 920/PB/AMC426104, AMC430033 /
 430058



9590 9402 1204 5246 3062 29

2. Article Number (Transfer from service label)

7015 3010 0001 8914 2446

COMPLETE THIS SECTION ON DELIVERY**A. Signature**

Larry Wayne Duncil

- Agent
 Addressee

B. Received by (Printed Name)

Larry Wayne Duncil

C. Date of Delivery

3-11

D. Is delivery address different from item 1? Yes

If YES, enter delivery address below: No

2016 MAR 14 P 3:59

PHOENIX, ARIZONA

3. Service Type

- Adult Signature
 Adult Signature Restricted Delivery
 Certified Mail®
 Certified Mail Restricted Delivery
 Collect on Delivery
 Collect on Delivery Restricted Delivery
 Insured Mail

- Priority Mail Express®
 Registered Mail™
 Registered Mail Restricted Delivery
 Return Receipt for Merchandise
 Signature Confirmation™
 Signature Confirmation Restricted Delivery

Mail Restricted Delivery (0)

DP 4-10-16

Domestic Return Receipt



United States Department of the Interior

BUREAU OF LAND MANAGEMENT

Arizona State Office

One North Central Avenue, Suite 800

Phoenix, Arizona 85004-4427

www.blm.gov/az/

MAR 07 2016



In Reply Refer To:

3800 (9200) PB

AMC426104, AMC430033

CERTIFIED MAIL - RETURN RECEIPT REQUESTED No. 7015 3010 0001 8914 2446

DECISION

LARRY WAYNE DUNCIL

PHYLLIS JEAN DUNCIL

400 GOODWILL RD SE

CLEVELAND, TN 37323-8434

: The block below contains a list of the claims
: affected.
:

AMC426109, AMC430033

PATRIOT #10, GOLD CREEK

MINING CLAIMS DECLARED FORFEIT

The mining claims listed above have been declared forfeit for failure to file the required Notice of Intent to Hold (NOI) on or before December 30, 2015.

A small miner's maintenance fee waiver certification was filed for these claims for the 2016 assessment year, which began on September 1, 2015. Therefore, pursuant to regulations found at 43 CFR 3835.15 and 3835.31, an NOI must have been filed on or before December 30, 2015, along with a \$10 processing fee per claim. Failure to timely file this NOI and fee constitutes a forfeiture of the claims (43 CFR 3835.91).

Reclamation Requirements

You are required to reclaim all areas disturbed by your activities on lands encompassed by your mining claim(s) and/or site(s). After you complete the reclamation, you must notify the authorized officer of the appropriate surface managing agency so that the authorized officer may conduct a final site inspection and determine whether you may be released from liability. If you fail to reclaim the land to the satisfaction of the authorized officer, the surface management agency may cite you for noncompliance under its surface management regulations.

For land administered by the Bureau of Land Management (BLM), if you fail to reclaim the land to the satisfaction of the authorized officer as required in 43 CFR Subpart 3809, BLM will issue an order of noncompliance under 43 CFR 3809.601(a). If you fail to comply with the noncompliance

DD 4-10-16

order, BLM may take further action under 43 CFR 3809.604. Failure to conduct reclamation is a prohibited act that may subject you to criminal penalties. See 43 CFR 3809.605(h) and 43 CFR 3809.700.

Appeal Procedures

This decision may be appealed to the Interior Board of Land Appeals, Office of the Secretary, in accordance with the regulations contained in 43 CFR, Part 4 and the enclosed Form 1842-1. If an appeal is taken, your notice of appeal must be filed in this office (at the above address) within 30 days from receipt of this decision. The appellant has the burden of showing that the decision appealed from is in error.

If you wish to file a petition pursuant to regulation 43 CFR 4.21 (58 FR 4939, January 19, 1993) for a stay of the effectiveness of this decision during the time that your appeal is being reviewed by the Board, the petition for a stay must accompany your notice of appeal. A petition for a stay is required to show sufficient justification based on the standards listed below. Copies of the notice of appeal and petition for a stay **must** also be submitted to each party named in this decision and to the Interior Board of Land Appeals and to the appropriate Office of the Solicitor (see 43 CFR 4.413) at the same time the original documents are filed with this office. If you request a stay, you have the burden of proof to demonstrate that a stay should be granted.

Standards for Obtaining a Stay

Except as otherwise provided by law or other pertinent regulation, a petition for a stay of a decision pending appeal shall show sufficient justification based on the following standards:


- (1) The relative harm to the parties if the stay is granted or denied,
- (2) The likelihood of the appellant's success on the merits,
- (3) The likelihood of immediate and irreparable harm if the stay is not granted, and
- (4) Whether the public interest favors granting the stay.

Please include your AMC serial number(s) on all correspondence. If additional information is required, please contact Pauline Brown at 602-417-9360.

Rebecca Heick

Rebecca Heick
Deputy State Director
Lands, Minerals and Energy Division


Enclosure

SENDER: COMPLETE THIS SECTION	COMPLETE THIS SECTION ON DELIVERY
<ul style="list-style-type: none"> Complete items 1, 2, and 3. Print your name and address on the reverse so that we can return the card to you. Attach this card to the back of the mailpiece, or on the front if space permits. 	<p>A. Signature <i>Larry Duncil</i></p> <p>B. Received by (Printed Name) <i>LB</i></p> <p>C. Date of Delivery <i>3-11</i></p>
<p>1. Article Addressed to:</p> <p>LARRY WAYNE DUNCIL PHYLLIS JEAN DUNCIL 400 GOODWILL RD SE CLEVELAND, TN 37323-8434 920/PB/AMC426104, AMC430033 / 430058</p>  <p>9590 9402 1204 5246 3062 29</p>	<p>D. Is delivery address different from item 1? <input type="checkbox"/> Yes If YES, enter delivery address below: <input type="checkbox"/> No</p> <p>2016 MAR 10 3:59 PHOENIX, ARIZONA</p>
<p>2. Article Number (Transfer from service label)</p> <p>7015 3010 0001 8914 2446</p>	<p>3. Service Type</p> <ul style="list-style-type: none"> <input type="checkbox"/> Adult Signature <input type="checkbox"/> Adult Signature Restricted Delivery <input checked="" type="checkbox"/> Certified Mail® <input type="checkbox"/> Certified Mail Restricted Delivery <input type="checkbox"/> Collect on Delivery <input type="checkbox"/> Collect on Delivery Restricted Delivery <input type="checkbox"/> Insured Mail <input type="checkbox"/> Mail Restricted Delivery <input type="checkbox"/> Priority Mail Express® <input type="checkbox"/> Registered Mail™ <input type="checkbox"/> Registered Mail Restricted Delivery <input checked="" type="checkbox"/> Return Receipt for Merchandise <input checked="" type="checkbox"/> Signature Confirmation™ <input type="checkbox"/> Signature Confirmation Restricted Delivery

PS Form 3811, July 2015 PSN 7530-02-000-9053

Domestic Return Receipt

USPS TRACKING #




9590 9402 1204 5246 3062 29

First-Class Mail
 Postage & Fees Paid
 USPS
 Permit No. G-40


United States Postal Service

• Sender: Please print your name, address, and ZIP+4® in this box®

UNITED STATES
DEPARTMENT OF THE INTERIOR
Bureau of Land Management
Arizona State Office
One N. Central Avenue, Suite 800
Phoenix, AZ 85004-4427



USPS TRACKING #



First-Class Mail
Postage & Fees Paid
USPS
Permit No. G-10


9590 9402 1212 5246 1568 54

**United States
Postal Service**

• Sender: Please print your name, address, and ZIP+4® in this box•

UNITED STATES
DEPARTMENT OF THE INTERIOR
Bureau of Land Management
Arizona State Office
One N. Central Avenue, Suite 800
Phoenix, AZ 85004-4427

4442700



SENDER: COMPLETE THIS SECTION

- Complete items 1, 2, and 3.
- Print your name and address on the reverse so that we can return the card to you.
- Attach this card to the back of the mailpiece, or on the front if space permits.

1. Article Addressed to:

DENNIS HAGOOD
 256 S DORAN
 MESA, AZ 85204-2270
 920/RE/AMC426104



9590 9402 1212 5246 1568 54

2. Article Number (Transfer from service label)

7015 1520 0001 7910 5152

COMPLETE THIS SECTION ON DELIVERY

A. Signature

[Handwritten Signature]

Agent

Addressee

B. Received by (Printed Name)

Dennis Hagood

C. Date of Delivery

1-16

D. Is delivery address different from item 1? Yes

Yes

If YES, enter delivery address below: No

No

2016 JAN 20 P 2:50

PHOENIX, ARIZONA

3. Service Type

- Adult Signature
- Adult Signature Restricted Delivery
- Certified Mail®
- Certified Mail Restricted Delivery
- Collect on Delivery
- Collect on Delivery Restricted Delivery

- Priority Mail Express®
- Registered Mail™
- Registered Mail Restricted Delivery
- Return Receipt for Merchandise
- Signature Confirmation™
- Signature Confirmation Restricted Delivery

Mail
Mail Restricted Delivery

(over \$500)



United States Department of the Interior



BUREAU OF LAND MANAGEMENT

Arizona State Office

One North Central Avenue, Suite 800

Phoenix, Arizona 85004-4427

www.blm.gov/az/

JAN 13 2016

In Reply Refer To:
3800 (9200) RE
AMC426104

CERTIFIED MAIL - RETURN RECEIPT REQUESTED No. 7015 1520 0001 7910 5152

DECISION

DENNIS HAGOOD : This decision affects those claims shown
256 S DORAN : in the block below.
MESA, AZ 85204-2270 :

AMC426113
PEACOCK GOLD #1

MINING CLAIMS DECLARED FORFEIT

The mining claims listed above have been declared forfeit as of September 1, 2015, for failure to timely file the required maintenance fee payment or small miner's maintenance fee waiver (waiver).

Claimants are required to pay an annual non-refundable maintenance fee of \$155 per 20 acres or portion thereof, or submit a waiver, on or before September 1 of each year. These requirements were established by 30 U.S.C. 28f-1, as amended, and 43 CFR 3834 and 3835.

Our records do not show receipt of a maintenance fee payment or small miner waiver filed on or before the due date. Therefore, the claims listed above are forfeit.

Reclamation Requirements

This decision does not relieve you of the liability for reclamation of all areas disturbed by your activities on lands covered by the subject mining claim(s) and/or site(s). After you complete the reclamation, you must notify the authorized officer of the appropriate surface managing agency so that the authorized officer may conduct a final site inspection and determine whether you may be released from liability. If you fail to reclaim the land to the satisfaction of the authorized officer, the surface management agency may cite you for noncompliance under its surface management regulations. For land administered by the Bureau of Land Management (BLM), if you fail to

reclaim the land to the satisfaction of the authorized officer as required in 43 CFR Subpart 3809, BLM will issue an order of noncompliance under 43 CFR 3809.601(a). If you fail to comply with the non-compliance order, BLM may take further action under 43 CFR 3809.604. Failure to conduct reclamation is a prohibited act that may subject you to criminal penalties. See 43 CFR 3809.605(h) and 43 CFR 3809.700.

Appeal Procedures

This decision may be appealed to the Interior Board of Land Appeals, Office of the Secretary, in accordance with the regulations contained in 43 CFR, Part 4, and the enclosed Form 1842-1. If an appeal is taken, your notice of appeal must be filed in this office (at the above address) within 30 days from receipt of this decision. The appellant has the burden of showing that the decision appealed from is in error.


If you wish to file a petition pursuant to regulation 43 CFR 4.21 (58 FR 4939, January 19, 1993) for a stay of the effectiveness of this decision during the time that your appeal is being reviewed by the Board, the petition for a stay must accompany your notice of appeal. A petition for a stay is required to show sufficient justification based on the standards listed below. Copies of the notice of appeal and petition for a stay **must** also be submitted to each party named in this decision and to the Interior Board of Land Appeals and to the appropriate Office of the Solicitor (see 43 CFR 4.413) at the same time the original documents are filed with this office. If you request a stay, you have the burden of proof to demonstrate that a stay should be granted.

Standards for Obtaining a Stay

Except as otherwise provided by law or other pertinent regulation, a petition for a stay of a decision pending appeal shall show sufficient justification based on the following standards:

- (1) The relative harm to the parties if the stay is granted or denied,
- (2) The likelihood of the appellant's success on the merits,
- (3) The likelihood of immediate and irreparable harm if the stay is not granted, and
- (4) Whether the public interest favors granting the stay.

Please include your AMC serial number(s) on all correspondence. If additional information is required, please call Rod Ebert at 602-417-9397.



Rebecca Heick
Deputy State Director
Lands, Minerals and Energy Division

Enclosure(s)



United States Department of the Interior



BUREAU OF LAND MANAGEMENT
Arizona State Office
One North Central Avenue, Suite 800
Phoenix, Arizona 85004-4427
www.blm.gov/az/

DEC 03 2015

In Reply Refer To:
3800 (9200) RM
AMC426104

CERTIFIED MAIL - RETURN RECEIPT REQUESTED No. 7015 1730 0000 4049 3420

DECISION

SHAWN CRAWFORD : This decision affects those claims shown
9405 OREN THOMPSON RD : in the block below.
CHARLOTTE, NC 28213-7733 :

AMC426108
PATRIOT #9

MINING CLAIMS DECLARED FORFEIT

The mining claims listed above have been declared forfeit as of September 1, 2015, for failure to timely file the required maintenance fee payment or small miner's maintenance fee waiver (waiver).

Claimants are required to pay an annual non-refundable maintenance fee of \$155 per 20 acres or portion thereof, or submit a waiver, on or before September 1 of each year. These requirements were established by 30 U.S.C. 28f-1, as amended, and 43 CFR 3834 and 3835.

Our records do not show receipt of a maintenance fee payment or small miner waiver filed on or before the due date. Therefore, the claims listed above are forfeit.

Reclamation Requirements

This decision does not relieve you of the liability for reclamation of all areas disturbed by your activities on lands covered by the subject mining claim(s) and/or site(s). After you complete the reclamation, you must notify the authorized officer of the appropriate surface managing agency so that the authorized officer may conduct a final site inspection and determine whether you may be released from liability. If you fail to reclaim the land to the satisfaction of the authorized officer, the surface management agency may cite you for noncompliance under its surface management regulations. For land administered by the Bureau of Land Management (BLM), if you fail to reclaim the land to the satisfaction of the authorized officer as required in 43 CFR Subpart 3809,

BLM will issue an order of noncompliance under 43 CFR 3809.601(a). If you fail to comply with the non-compliance order, BLM may take further action under 43 CFR 3809.604. Failure to conduct reclamation is a prohibited act that may subject you to criminal penalties. See 43 CFR 3809.605(h) and 43 CFR 3809.700.

Appeal Procedures

This decision may be appealed to the Interior Board of Land Appeals, Office of the Secretary, in accordance with the regulations contained in 43 CFR, Part 4, and the enclosed Form 1842-1. If an appeal is taken, your notice of appeal must be filed in this office (at the above address) within 30 days from receipt of this decision. The appellant has the burden of showing that the decision appealed from is in error.

If you wish to file a petition pursuant to regulation 43 CFR 4.21 (58 FR 4939, January 19, 1993) for a stay of the effectiveness of this decision during the time that your appeal is being reviewed by the Board, the petition for a stay must accompany your notice of appeal. A petition for a stay is required to show sufficient justification based on the standards listed below. Copies of the notice of appeal and petition for a stay **must** also be submitted to each party named in this decision and to the Interior Board of Land Appeals and to the appropriate Office of the Solicitor (see 43 CFR 4.413) at the same time the original documents are filed with this office. If you request a stay, you have the burden of proof to demonstrate that a stay should be granted.

Standards for Obtaining a Stay

Except as otherwise provided by law or other pertinent regulation, a petition for a stay of a decision pending appeal shall show sufficient justification based on the following standards:

- (1) The relative harm to the parties if the stay is granted or denied,
- (2) The likelihood of the appellant's success on the merits,
- (3) The likelihood of immediate and irreparable harm if the stay is not granted, and
- (4) Whether the public interest favors granting the stay.

Please include your AMC serial number(s) on all correspondence. If additional information is required, please call RéAnn Myers at 602-417-9413.

Sincerely,



Rebecca Heick
Deputy State Director
Re Lands, Minerals and Energy Division

Enclosure(s)

UNITED STATES
DEPARTMENT OF THE INTERIOR
Bureau of Land Management
Arizona State Office
One North Central Avenue, Suite 800
Phoenix, Arizona 85004-4427



7015 1730 0000 4049 3420

SHAWN CRAWFORD
9405 OREN THOMPSON RD
CHARLOTTE, NC 28213-7733

neopost[®]

12/04/2015

US POSTAGE

FIRST-CLASS MAIL

\$06.95⁵

US OFFICIAL MAIL
\$300 Penalty
For Private Use
ZIP 85004
041L11101433



OFFICIAL BUSINESS
PENALTY FOR PRIVATE USE \$300

RECEIVED
BLM ARIZONA OFFICE

2016 JAN -4 P 2:45

PHOENIX, ARIZONA

NIXIE 282 DE 1 0012/29/13

RETURN TO SENDER
UNCLAIMED
UNABLE TO FORWARD

BC: 85004442700 *0414-04531-04-41

85004@4427

PHOENIX, ARIZONA

SENDER: COMPLETE THIS SECTION

- Complete items 1, 2, and 3. Also complete item 4 if Restricted Delivery is desired.
- Print your name and address on the reverse so that we can return the card to you.
- Attach this card to the back of the mailpiece, or on the front if space permits.

1. Article Addressed to:

SHAWN CRAWFORD
 9405 OPEN THOMPSON RD
 CHARLOTTE, NC 28213-7733
 920/RM/AMC426104

2. Article Number
 (Transfer from service label)

7015 1730 0000 4049 3420

COMPLETE THIS SECTION ON DELIVERY

A. Signature

X

- Agent
 Addressee

B. Received by (Printed Name)

C. Date of Delivery

- D. Is delivery address different from item 1? Yes
 If YES, enter delivery address below: No

3. Service Type


- Certified Mail Express Mail
 Registered Return Receipt for Merchandise
 Insured Mail C.O.D.

4. Restricted Delivery? (Extra Fee) Yes

UNITED STATES POSTAL SERVICE

AZ 852

21 DEC '15



First-Class Mail
Postage & Fees Paid
USPS
Permit No. G-10

PH 8 L

- Sender: Please print your name, address, and ZIP+4® in this box. •

U.S. DEPARTMENT OF THE INTERIOR
BUREAU OF LAND MANAGEMENT
ARIZONA STATE OFFICE
ONE NORTH CENTRAL AVENUE, SUITE 800
PHOENIX, AZ 85004-4427



SENDER: COMPLETE THIS SECTION

- Complete items 1, 2, and 3. Also complete item 4 if Restricted Delivery is desired.
- Print your name and address on the reverse so that we can return the card to you.
- Attach this card to the back of the mailpiece, or on the front if space permits.

1. Article Addressed to:

DEC 15 2015

ALEXANDR TARASOV
 PO BOX 1750
 PINE, AZ 85544-1750
 920/PB/AMC426104

2. Article Number

(Transfer from service label)

7015 1520 0001 7910 7828

COMPLETE THIS SECTION ON DELIVERY

A. Signature

X Ina Tarasov

Agent

Addressee

B. Received by (Printed Name)

Ina Tarasov

C. Date of Delivery

12/21/15

D. Is delivery address different from item 1? Yes

If YES, enter delivery address below:

No

3. Service Type

Certified Mail®

Priority Mail Express™

Registered

Return Receipt for Merchandise

Insured Mail

Collect on Delivery

4. Restricted Delivery? (Extra Fee)

Yes

PHOENIX, ARIZONA
 2015 DEC 28 11:31 AM
 BLM AZ
 RECEIVED OFFICE



United States Department of the Interior

BUREAU OF LAND MANAGEMENT

Arizona State Office

One North Central Avenue, Suite 800

Phoenix, Arizona 85004-4427

www.blm.gov/az/

DEC 15 2015



In Reply Refer To:
3800 (9200) PB
AMC426104

CERTIFIED MAIL - RETURN RECEIPT REQUESTED No. 7015 1520 0001 7910 7828

DECISION

ALEXANDR TARASOV : This decision affects those claims shown
PO BOX 1750 : in the block below.
PINE, AZ 85544-1750 :

AMC426110
PAYDAY #1

MINING CLAIMS DECLARED FORFEIT

The mining claims listed above have been declared forfeit as of September 1, 2015, for failure to timely file the required maintenance fee payment or small miner's maintenance fee waiver (waiver).

Claimants are required to pay an annual non-refundable maintenance fee of \$155 per 20 acres or portion thereof, or submit a waiver, on or before September 1 of each year. These requirements were established by 30 U.S.C. 28f-1, as amended, and 43 CFR 3834 and 3835.

Our records do not show receipt of a maintenance fee payment or small miner waiver filed on or before the due date. Therefore, the claims listed above are forfeit.

Reclamation Requirements

This decision does not relieve you of the liability for reclamation of all areas disturbed by your activities on lands covered by the subject mining claim(s) and/or site(s). After you complete the reclamation, you must notify the authorized officer of the appropriate surface managing agency so that the authorized officer may conduct a final site inspection and determine whether you may be released from liability. If you fail to reclaim the land to the satisfaction of the authorized officer, the surface management agency may cite you for noncompliance under its surface management regulations. For land administered by the Bureau of Land Management (BLM), if you fail to

reclaim the land to the satisfaction of the authorized officer as required in 43 CFR Subpart 3809, BLM will issue an order of noncompliance under 43 CFR 3809.601(a). If you fail to comply with the non-compliance order, BLM may take further action under 43 CFR 3809.604. Failure to conduct reclamation is a prohibited act that may subject you to criminal penalties. See 43 CFR 3809.605(h) and 43 CFR 3809.700.

Appeal Procedures

This decision may be appealed to the Interior Board of Land Appeals, Office of the Secretary, in accordance with the regulations contained in 43 CFR, Part 4, and the enclosed Form 1842-1. If an appeal is taken, your notice of appeal must be filed in this office (at the above address) within 30 days from receipt of this decision. The appellant has the burden of showing that the decision appealed from is in error.

If you wish to file a petition pursuant to regulation 43 CFR 4.21 (58 FR 4939, January 19, 1993) for a stay of the effectiveness of this decision during the time that your appeal is being reviewed by the Board, the petition for a stay must accompany your notice of appeal. A petition for a stay is required to show sufficient justification based on the standards listed below. Copies of the notice of appeal and petition for a stay **must** also be submitted to each party named in this decision and to the Interior Board of Land Appeals and to the appropriate Office of the Solicitor (see 43 CFR 4.413) at the same time the original documents are filed with this office. If you request a stay, you have the burden of proof to demonstrate that a stay should be granted.

Standards for Obtaining a Stay

Except as otherwise provided by law or other pertinent regulation, a petition for a stay of a decision pending appeal shall show sufficient justification based on the following standards:

- (1) The relative harm to the parties if the stay is granted or denied,
- (2) The likelihood of the appellant's success on the merits,
- (3) The likelihood of immediate and irreparable harm if the stay is not granted, and
- (4) Whether the public interest favors granting the stay.

Please include your AMC serial number(s) on all correspondence. If additional information is required, please call Pauline Brown at 602-417-9360.




Rebecca Heick
Deputy State Director
Lands, Minerals and Energy Division

Enclosure(s)

PHOENIX
UNITED STATES POSTAL SERVICE

09 DEC '15
PM 11 L



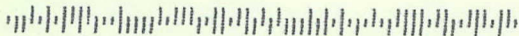
First-Class Mail
Postage & Fees Paid
USPS
Permit No. G-10

- Sender: Please print your name, address, and ZIP+4 in this box •

AZ
933

**U.S. DEPARTMENT OF THE INTERIOR
BUREAU OF LAND MANAGEMENT
ARIZONA STATE OFFICE
ONE NORTH CENTRAL AVENUE, SUITE 800
PHOENIX, AZ 85004-4427**

4442700



SENDER: COMPLETE THIS SECTION

- Complete items 1, 2, and 3. Also complete item 4 if Restricted Delivery is desired.
- Print your name and address on the reverse so that we can return the card to you.
- Attach this card to the back of the mailpiece, or on the front if space permits.

1. Article Addressed to:

JERRY DUER
 825 E MOON VISTA ST
 APACHE JUNCTION, AZ 85119-8683
 920/RM/AMC426104, AMC430077

2. Article Number


(Transfer from service label)

7015 0920 0001 4809 7456

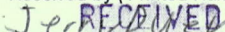
COMPLETE THIS SECTION ON DELIVERY

A. Signature

X


 Agent Addressee

B. Received by (Printed Name)



C. Date of Delivery

12-9-15

D. Is delivery address different from item 1? Yes NoIf YES, enter delivery address below: No

2015 DEC 11 P 4:04

PHOENIX, ARIZONA

3. Service Type

 Certified Mail Express Mail Registered Return Receipt for Merchandise Insured Mail C.O.D.

4. Restricted Delivery? (Extra Fee)

 Yes



United States Department of the Interior



BUREAU OF LAND MANAGEMENT

Arizona State Office

One North Central Avenue, Suite 800

Phoenix, Arizona 85004-4427

www.blm.gov/az/

DEC 03 2015

In Reply Refer To:

3800 (9200) RM

AMC426104, AMC430077

CERTIFIED MAIL - RETURN RECEIPT REQUESTED No. 7015 0920 0001 4809 7456

DECISION

JERRY DUER : This decision affects those claims shown
825 E MOON VISTA ST : in the block below.
APACHE JUNCTION, AZ 85119-8683 :

AMC426114, AMC430077
PEACOCK GOLD #2, BBG #1

MINING CLAIMS DECLARED FORFEIT

The mining claims listed above have been declared forfeit as of September 1, 2015, for failure to timely file the required maintenance fee payment or small miner's maintenance fee waiver (waiver).

Claimants are required to pay an annual non-refundable maintenance fee of \$155 per 20 acres or portion thereof, or submit a waiver, on or before September 1 of each year. These requirements were established by 30 U.S.C. 28f-1, as amended, and 43 CFR 3834 and 3835.

Our records do not show receipt of a maintenance fee payment or small miner waiver filed on or before the due date. Therefore, the claims listed above are forfeit.

Reclamation Requirements

This decision does not relieve you of the liability for reclamation of all areas disturbed by your activities on lands covered by the subject mining claim(s) and/or site(s). After you complete the reclamation, you must notify the authorized officer of the appropriate surface managing agency so that the authorized officer may conduct a final site inspection and determine whether you may be released from liability. If you fail to reclaim the land to the satisfaction of the authorized officer, the surface management agency may cite you for noncompliance under its surface management regulations. For land administered by the Bureau of Land Management (BLM), if you fail to reclaim the land to the satisfaction of the authorized officer as required in 43 CFR Subpart 3809,

BLM will issue an order of noncompliance under 43 CFR 3809.601(a). If you fail to comply with the non-compliance order, BLM may take further action under 43 CFR 3809.604. Failure to conduct reclamation is a prohibited act that may subject you to criminal penalties. See 43 CFR 3809.605(h) and 43 CFR 3809.700.

Appeal Procedures

This decision may be appealed to the Interior Board of Land Appeals, Office of the Secretary, in accordance with the regulations contained in 43 CFR, Part 4, and the enclosed Form 1842-1. If an appeal is taken, your notice of appeal must be filed in this office (at the above address) within 30 days from receipt of this decision. The appellant has the burden of showing that the decision appealed from is in error.

If you wish to file a petition pursuant to regulation 43 CFR 4.21 (58 FR 4939, January 19, 1993) for a stay of the effectiveness of this decision during the time that your appeal is being reviewed by the Board, the petition for a stay must accompany your notice of appeal. A petition for a stay is required to show sufficient justification based on the standards listed below. Copies of the notice of appeal and petition for a stay **must** also be submitted to each party named in this decision and to the Interior Board of Land Appeals and to the appropriate Office of the Solicitor (see 43 CFR 4.413) at the same time the original documents are filed with this office. If you request a stay, you have the burden of proof to demonstrate that a stay should be granted.

Standards for Obtaining a Stay


Except as otherwise provided by law or other pertinent regulation, a petition for a stay of a decision pending appeal shall show sufficient justification based on the following standards:

- (1) The relative harm to the parties if the stay is granted or denied,
- (2) The likelihood of the appellant's success on the merits,
- (3) The likelihood of immediate and irreparable harm if the stay is not granted, and
- (4) Whether the public interest favors granting the stay.

Please include your AMC serial number(s) on all correspondence. If additional information is required, please call RéAnn Myers at 602-417-9413.

Sincerely,



Rebecca Heick
Deputy State Director
 Lands, Minerals and Energy Division

Enclosure(s)

SENDER: COMPLETE THIS SECTION

- Complete items 1, 2, and 3. Also complete item 4 if Restricted Delivery is desired.
- Print your name and address on the reverse so that we can return the card to you.
- Attach this card to the back of the mailpiece, or on the front if space permits.

1. Article Addressed to:

JERRY DUER
 825 E MOON VISTA ST
 APACHE JUNCTION, AZ 85119-8683
 920/RM/AMC426104, AMC430077

2. Article Number
 (Transfer from service label)

7015 0920 0001 4809 7456

PS Form 3811, February 2004

Domestic Return Receipt

102595-02-M-1540

COMPLETE THIS SECTION ON DELIVERY

A. Signature

X *[Handwritten Signature]*

- Agent
 Addressee

B. Received by (Printed Name)

Jerry Duer

C. Date of Delivery

12-9-15

D. Is delivery address different from item 1? Yes

If YES, enter delivery address below: No

2015 DEC 11 P 4: 04


PHOENIX, ARIZONA

3. Service Type

- Certified Mail Express Mail
 Registered Return Receipt for Merchandise
 Insured Mail C.O.D.

4. Restricted Delivery? (Extra Fee) Yes

PHOENIX
 UNITED STATES POSTAL SERVICE
 09 DEC '15
 PM 11 L




First-Class Mail
 Postage & Fees Paid
 USPS
 Permit No. G-10

• Sender: Please print your name, address, and ZIP+4 in this box •

AZ
 933


**U.S. DEPARTMENT OF THE INTERIOR
 BUREAU OF LAND MANAGEMENT
 ARIZONA STATE OFFICE
 ONE NORTH CENTRAL AVENUE, SUITE 800
 PHOENIX, AZ 85004-4427**

4442700



UNITED STATES POSTAL SERVICE

AZ 852
17 DEC '15

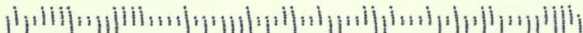


First-Class Mail
Postage & Fees Paid
USPS
Permit No. G-10

• Sender: Please print your name, address, and ZIP+4 in this box •

AZ
933

U.S. DEPARTMENT OF THE INTERIOR
BUREAU OF LAND MANAGEMENT
ARIZONA STATE OFFICE
ONE NORTH CENTRAL AVENUE, SUITE 800
PHOENIX, AZ 85004-4427



SENDER: COMPLETE THIS SECTION

- Complete items 1, 2, and 3. Also complete item 4 if Restricted Delivery is desired.
- Print your name and address on the reverse so that we can return the card to you.
- Attach this card to the back of the mailpiece, or on the front if space permits.

1. Article Addressed to:

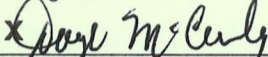
CHARLES R BAKER
 213 S 2ND AVE
 YUMA, AZ 85364-2213
 920/RM/AMC426104

2. Article
(Trans)

PS Form

COMPLETE THIS SECTION ON DELIVERY

A. Signature


 Agent Addressee

B. Received by (Printed Name)



C. Date of Delivery

12-7-15

D. Is delivery address different from item 1? YesIf YES, enter delivery address below: No

2015 DEC 10 P 3:06

PHOENIX, ARIZONA

3. Service Type

 Certified Mail Express Mail Registered Return Receipt for Merchandise Insured Mail C.O.D.

4. Restricted Delivery? (Extra Fee)

 Yes



United States Department of the Interior



BUREAU OF LAND MANAGEMENT

Arizona State Office

One North Central Avenue, Suite 800

Phoenix, Arizona 85004-4427

www.blm.gov/az/

DEC 03 2015

In Reply Refer To:
3800 (9200) RM
AMC426104

CERTIFIED MAIL - RETURN RECEIPT REQUESTED No. 7007 2680 0003 0661 6543

DECISION

CHARLES R BAKER : This decision affects those claims shown
213 S 2ND AVE : in the block below.
YUMA, AZ 85364-2213 :

AMC426115
PERALTA GOLD #2

MINING CLAIMS DECLARED FORFEIT

The mining claims listed above have been declared forfeit as of September 1, 2015, for failure to timely file the required maintenance fee payment or small miner's maintenance fee waiver (waiver).

Claimants are required to pay an annual non-refundable maintenance fee of \$155 per 20 acres or portion thereof, or submit a waiver, on or before September 1 of each year. These requirements were established by 30 U.S.C. 28f-1, as amended, and 43 CFR 3834 and 3835.

Our records do not show receipt of a maintenance fee payment or small miner waiver filed on or before the due date. Therefore, the claims listed above are forfeit.

Reclamation Requirements

This decision does not relieve you of the liability for reclamation of all areas disturbed by your activities on lands covered by the subject mining claim(s) and/or site(s). After you complete the reclamation, you must notify the authorized officer of the appropriate surface managing agency so that the authorized officer may conduct a final site inspection and determine whether you may be released from liability. If you fail to reclaim the land to the satisfaction of the authorized officer, the surface management agency may cite you for noncompliance under its surface management regulations. For land administered by the Bureau of Land Management (BLM), if you fail to reclaim the land to the satisfaction of the authorized officer as required in 43 CFR Subpart 3809,

BLM will issue an order of noncompliance under 43 CFR 3809.601(a). If you fail to comply with the non-compliance order, BLM may take further action under 43 CFR 3809.604. Failure to conduct reclamation is a prohibited act that may subject you to criminal penalties. See 43 CFR 3809.605(h) and 43 CFR 3809.700.

Appeal Procedures

This decision may be appealed to the Interior Board of Land Appeals, Office of the Secretary, in accordance with the regulations contained in 43 CFR, Part 4, and the enclosed Form 1842-1. If an appeal is taken, your notice of appeal must be filed in this office (at the above address) within 30 days from receipt of this decision. The appellant has the burden of showing that the decision appealed from is in error.

If you wish to file a petition pursuant to regulation 43 CFR 4.21 (58 FR 4939, January 19, 1993) for a stay of the effectiveness of this decision during the time that your appeal is being reviewed by the Board, the petition for a stay must accompany your notice of appeal. A petition for a stay is required to show sufficient justification based on the standards listed below. Copies of the notice of appeal and petition for a stay **must** also be submitted to each party named in this decision and to the Interior Board of Land Appeals and to the appropriate Office of the Solicitor (see 43 CFR 4.413) at the same time the original documents are filed with this office. If you request a stay, you have the burden of proof to demonstrate that a stay should be granted.

Standards for Obtaining a Stay

Except as otherwise provided by law or other pertinent regulation, a petition for a stay of a decision pending appeal shall show sufficient justification based on the following standards:


- (1) The relative harm to the parties if the stay is granted or denied,
- (2) The likelihood of the appellant's success on the merits,
- (3) The likelihood of immediate and irreparable harm if the stay is not granted, and
- (4) Whether the public interest favors granting the stay.

Please include your AMC serial number(s) on all correspondence. If additional information is required, please call RéAnn Myers at 602-417-9413.

Sincerely,



Rebecca Heick
Deputy State Director

 Lands, Minerals and Energy Division

Enclosure(s)

NOTICE!!

These documents have been scanned!

Do not place un-scanned documents beneath this notice!

Do not remove this notice from this file!

GPO Jacket No. 560-102
Print Order 61540
Rise Business Services, LLC
Job=AZ15 5/10/2019



Box Number= AZ15035



Claim Begin-End: AMC426104-AMC426115

3 Transfers



AZ15035-14

AMC425596-AMC426147

Recorded at the request of
when recorded mail to:

Charles Robert Baker
213 S. 2nd Ave.
Yuma, AZ 85364

QUIT CLAIM DEED

For consideration of \$10.00, and other valuable considerations, I or we, Steve Kayrolyi (DBA Mine Finder Gold), PO Box 74353; Phoenix, AZ 85087

hereby quit-claim to: Charles Robert Baker, 213 S. 2nd Ave.; Yuma AZ 85364,

all right, title or interest in the following real property situated in Pinal County, Arizona:

Claim Name: AMC # 426115 Peralta Gold #2

Legal Description: SW¼ & NW¼ of Section 21, Township 1S, Range 11E in the Gila & Salt River Base and Meridian, Arizona

Exempt per A.R.S. § 11-1134-A6

Dated this 7-13-15




Grantor – Steve Karolyi (dba Mine Finder Gold)

PHOENIX, ARIZONA
2015 JUL 17 P 3:56
BLM & BUREAU OF LAND MANAGEMENT

STATE OF Arizona }


COUNTY OF ~~Yavapai~~ } MARICOPA

This instrument was acknowledged before me this day of 13th day of July, 2015 by:



My Commission Expires: NOV 5, 2018

Notary Public



ENTERED INTO COMPUTER

RECEIPT # 3346301

AMC 426104

4/13/2015

•••

Steve Karolyi
Mine Finder Gold
P.O. Box 74353
Phoenix, AZ 85087

Bureau of Land Management
One North Central Ave., Suite 800
Phoenix, AZ 85004-4427

To Whom it May Concern:

Enclosed is a Quit Claim Deed request for mining claim: AMC # 426115 Peralta Gold #2. Please, apply payment for this transaction from Mine Finder Gold credit card filed on record with your office.

Thank you.

Sincerely yours,



Steve Karolyi
CEO and Owner
Mine Finder Gold

RECEIVED
BLM OFFICE
2015 JUL 17 P 3:56
PHOENIX, ARIZONA

ENTERED INTO COMPUTER #
07/31/2015

AMC 425499
AMC 426231
AMC 423391
AMC 412179
AMC 426104

When recorded please return to:
Jamie Risedorf
33581 S. Lapidary Pl.
Black Canyon City, AZ 85324

QUITCLAIM DEED

THIS QUITCLAIM DEED, Executed this 29th day of August 2014 by first party Steve Karolyi, (POA ATTACHED) whose address is P.O. Box 971, Black Canyon City, AZ 85324, to second party Jamie Risedorf whose address is 33258 S. Lapidary Pl., Black Canyon City, AZ 85324.

WITNESSETH, that the said first party, for good consideration and for the sum of \$10.00 paid by the second party, the receipt hereby acknowledged, does hereby remise, release and quitclaim unto the second party forever, all the right, title, interest and claim which the first party has in and to the following described placer mining claim, in the County of Yavapai, State of Arizona, to wit:

AMC # 412180 Cleator Gold #2

Exempt per ARS 11-1134 A6


In WITNESS WHEREOF, the said first party has signed and sealed these presents the day and year first above written.

Signed, sealed and delivered:

Tina Deters

Tina Deters Agent for Steve Karolyi
POA Attached

State of Arizona } Arizona
County of } Yavapai



On this 29th day of August, 2014 before me Tina Deters personally appeared, and proved to me on the basis of satisfactory evidence to be the person whose name is subscribed to the within instrument and acknowledged to me that he executed the same in his authorized capacity, and that his signature on the instrument the person, or the entity upon behalf of which the person acted, executed the instrument.

ACKNOWLEDGED by my hand and official notary seal.

Stacie Priest
Signature

PHOENIX, ARIZONA

2015 APR 17 P 1:39

RECEIVED
AZ STATE OFFICE

ENTERED INTO COMPUTER

5/13/2015 *[Signature]*

[Handwritten mark]

POWER OF ATTORNEY

I, Steve Karolyi, (d.b.a MineFinder Gold) hereby appoint Tina Deters as Attorney-in-fact, to sign all papers and documents required to transfer my interest or interest of MineFinder Gold to the filing of, and disposition of mining claims. All financial concerns with the aforementioned are the obligation of Tina Deters.

Signed this 20 day of March, 2014

[Handwritten signature of Steve Karolyi]

Steve Karolyi
d.b.a Minefinder Gold

State of Arizona } Arizona

County of } Maricopa

RECEIVED
M AZ STATE OFFICE
2014 APR 30 P 1:29
PHOENIX, ARIZONA

On this 20 day of March, 2014 before me Steve Karolyi personally appeared, and proved to me on the basis of satisfactory evidence to be the person whose name is subscribed to the within instrument and acknowledged to me that he executed the same in his authorized capacity, and that his signature on the instrument the person, or the entity upon behalf of which the person acted, executed the instrument.

ACKNOWLEDGED by my hand and official notary seal.

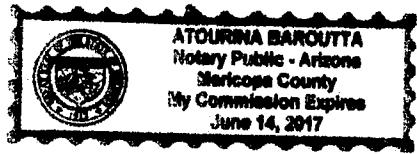
[Handwritten signature of Notary Public]

Signature

PHOENIX, ARIZONA

2015 APR 17 P 1:39

RECEIVED
M AZ STATE OFFICE



When recorded please return to:
Jamie Risedorf
33581 S. Lapidary Pl.
Black Canyon City, AZ 85324

QUITCLAIM DEED

THIS QUITCLAIM DEED, Executed this 29th day of August 2014 by first party Steve Karolyi, (POA ATTACHED) whose address is P.O. Box 971, Black Canyon City, AZ 85324, to second party Jamie Risedorf whose address is 33258 S. Lapidary Pl., Black Canyon City, AZ 85324.

WITNESSETH, that the said first party, for good consideration and for the sum of \$10.00 paid by the second party, the receipt hereby acknowledged, does hereby remise, release and quitclaim unto the second party forever, all the right, title, interest and claim which the first party has in and to the following described placer mining claim, in the County of Maricopa, State of Arizona, to wit:

AMC # 423392 Gold Flake
AMC#418660 Copper Dike #1

Exempt per ARS 11-1134 A6

In WITNESS WHEREOF, the said first party has signed and sealed these presents the day and year first above written.

Signed, sealed and delivered:

Tina Deters Agent for Steve Karolyi
POA Attached

State of Arizona } Arizona
County of } Yavapai



On this 29th day of August, 2014 before me Tina Deters personally appeared, and proved to me on the basis of satisfactory evidence to be the person whose name is subscribed to the within instrument and acknowledged to me that he executed the same in his authorized capacity, and that his signature on the instrument the person, or the entity upon behalf of which the person acted, executed the instrument.

ACKNOWLEDGED by my hand and official notary seal.

Signature

PHOENIX, ARIZONA
2015 APR 17 P 1:39
RECEIVED
AZ STATE OFFICE

2/2

POWER OF ATTORNEY

I, Steve Karolyi, (d.b.a MineFinder Gold) hereby appoint Tina Deters as Attorney-in-fact, to sign all papers and documents required to transfer my interest or interest of MineFinder Gold to the filing of, and disposition of mining claims. All financial concerns with the aforementioned are the obligation of Tina Deters.

Signed this 26 day of March, 2014

[Handwritten signature of Steve Karolyi]

Steve Karolyi
d.b.a Minefinder Gold

State of Arizona } Arizona

County of } Maricopa


RECEIVED
M AZ STATE OFFICE
2014 APR 30 P 1:29
PHOENIX, ARIZONA

On this 26 day of March, 2014 before me Steve Karolyi personally appeared, and proved to me on the basis of satisfactory evidence to be the person whose name is subscribed to the within instrument and acknowledged to me that he executed the same in his authorized capacity, and that his signature on the instrument the person, or the entity upon behalf of which the person acted, executed the instrument.

ACKNOWLEDGED by my hand and official notary seal.

[Handwritten signature of Notary Public]

Signature



PHOENIX, ARIZONA

2015 APR 17 P 1:39

RECEIVED
M AZ STATE OFFICE

When recorded please return to:
Jamie Risedorf
33581 S. Lapidary Pl.
Black Canyon City, AZ 85324

QUITCLAIM DEED

THIS QUITCLAIM DEED, Executed this 29th day of August 2014 by first party Minefinder Gold whose address is P.O. Box 971, Black Canyon City, AZ 85324, to second party Jamie Risedorf whose address is 33258 S. Lapidary Pl., Black Canyon City, AZ 85324.

WITNESSETH, that the said first party, for good consideration and for the sum of \$10.00 paid by the second party, the receipt hereby acknowledged, does hereby remise, release and quitclaim unto the second party forever, all the right, title, interest and claim which the first party has in and to the following described placer mining claim, in the County of Maricopa, State of Arizona, to wit:

AMC # 426234 401K Gold #4
AMC# 425504 Gold Bottle #6


Exempt per ARS 11-1134 A6

In WITNESS WHEREOF, the said first party has signed and sealed these presents the day and year first above written.

Signed, sealed and delivered:

Tina Deters Agent for Minefinder Gold

State of Arizona } Arizona
County of } Yavapai



On this 29th day of August, 2014 before me Tina Deters personally appeared, and proved to me on the basis of satisfactory evidence to be the person whose name is subscribed to the within instrument and acknowledged to me that he executed the same in his authorized capacity, and that his signature on the instrument the person, or the entity upon behalf of which the person acted, executed the instrument.

ACKNOWLEDGED by my hand and official notary seal.

Signature

RECEIVED
AZ STATE OFFICE
2015 APR 17 P 1:39
PHOENIX, ARIZONA

85/2

POWER OF ATTORNEY

I, Steve Karolyi, (d.b.a MineFinder Gold) hereby appoint Tina Deters as Attorney-in-fact, to sign all papers and documents required to transfer my interest or interest of MineFinder Gold to the filing of, and disposition of mining claims. All financial concerns with the aforementioned are the obligation of Tina Deters.

Signed this 20 day of March, 2014

[Handwritten signature of Steve Karolyi]

Steve Karolyi
d.b.a Minefinder Gold

State of Arizona } Arizona

County of } Maricopa

RECEIVED
M AZ STATE OFFICE
2014 APR 30 P 1:29
PHOENIX, ARIZONA

On this 20 day of March, 2014 before me Steve Karolyi personally appeared, and proved to me on the basis of satisfactory evidence to be the person whose name is subscribed to the within instrument and acknowledged to me that he executed the same in his authorized capacity, and that his signature on the instrument the person, or the entity upon behalf of which the person acted, executed the instrument.

ACKNOWLEDGED by my hand and official notary seal.


[Handwritten signature of Notary Public]

Signature

PHOENIX, ARIZONA

2015 APR 17 P 1:39

RECEIVED
M AZ STATE OFFICE



When recorded please return to:
Jamie Risedorf
33581 S. Lapidary Pl.
Black Canyon City, AZ 85324

QUITCLAIM DEED

THIS QUITCLAIM DEED, Executed this 29th day of August 2014 by first party Minefinder Gold whose address is P.O. Box 971, Black Canyon City, AZ 85324, to second party Jamie Risedorf whose address is 33258 S. Lapidary Pl., Black Canyon City, AZ 85324.


WITNESSETH, that the said first party, for good consideration and for the sum of \$10.00 paid by the second party, the receipt hereby acknowledged, does hereby remise, release and quitclaim unto the second party forever, all the right, title, interest and claim which the first party has in and to the following described placer mining claim, in the County of Pinal, State of Arizona, to wit:

AMC # 426104 Gold Pass

Exempt per ARS 11-1134 A6


In WITNESS WHEREOF, the said first party has signed and sealed these presents the day and year first above written.

Signed, sealed and delivered:




Tina Deters Agent for Minefinder Gold

State of Arizona } Arizona
County of } Yavapai



On this 29th day of August, 2014 before me Tina Deters personally appeared, and proved to me on the basis of satisfactory evidence to be the person whose name is subscribed to the within instrument and acknowledged to me that he executed the same in his authorized capacity, and that his signature on the instrument the person, or the entity upon behalf of which the person acted, executed the instrument.

ACKNOWLEDGED by my hand and official notary seal.


Signature

RECEIVED
AZ STATE OFFICE
2015 APR 17 P 1:39
PHOENIX, ARIZONA

EG/A

POWER OF ATTORNEY

I, Steve Karolyi, (d.b.a MineFinder Gold) hereby appoint Tina Deters as Attorney-in-fact, to sign all papers and documents required to transfer my interest or interest of MineFinder Gold to the filing of, and disposition of mining claims. All financial concerns with the aforementioned are the obligation of Tina Deters.

Signed this 20 day of March, 2014

[Handwritten Signature]

Steve Karolyi
d.b.a Minefinder Gold

State of Arizona } Arizona

County of } Maricopa

RECEIVED
IN AZ STATE OFFICE
2014 APR 30 P 1:29
PHOENIX, ARIZONA

On this 20 day of March, 2014 before me Steve Karolyi personally appeared, and proved to me on the basis of satisfactory evidence to be the person whose name is subscribed to the within instrument and acknowledged to me that he executed the same in his authorized capacity, and that his signature on the instrument the person, or the entity upon behalf of which the person acted, executed the instrument.

ACKNOWLEDGED by my hand and official notary seal.


[Handwritten Signature]

Signature

PHOENIX, ARIZONA

2015 APR 17 P 1:38

RECEIVED
IN AZ STATE OFFICE



When recorded please return to:
Jamie Risedorf
33581 S. Lapidary Pl.
Black Canyon City, AZ 85324

QUITCLAIM DEED

THIS QUITCLAIM DEED, Executed this 29th day of August 2014 by first party Minefinder Gold whose address is P.O. Box 971, Black Canyon City, AZ 85324, to second party Jamie Risedorf whose address is 33258 S. Lapidary Pl., Black Canyon City, AZ 85324.


WITNESSETH, that the said first party, for good consideration and for the sum of \$10.00 paid by the second party, the receipt hereby acknowledged, does hereby remise, release and quitclaim unto the second party forever, all the right, title, interest and claim which the first party has in and to the following described placer mining claim, in the County of La Paz, State of Arizona, to wit:

AMC # 426110 Payday#1

Exempt per ARS 11-1134 A6

In WITNESS WHEREOF, the said first party has signed and sealed these presents the day and year first above written.

Signed, sealed and delivered:



Tina Deters Agent for Minefinder Gold

State of Arizona } Arizona
County of } Yavapai



On this 29th day of August, 2014 before me Tina Deters personally appeared, and proved to me on the basis of satisfactory evidence to be the person whose name is subscribed to the within instrument and acknowledged to me that he executed the same in his authorized capacity, and that his signature on the instrument the person, or the entity upon behalf of which the person acted, executed the instrument.

ACKNOWLEDGED by my hand and official notary seal.


Signature

RECEIVED
AZ STATE OFFICE
2015 APR 17 P 1:38
PHOENIX, ARIZONA

2/3/15

POWER OF ATTORNEY

I, Steve Karolyi, (d.b.a MineFinder Gold) hereby appoint Tina Deters as Attorney-in-fact, to sign all papers and documents required to transfer my interest or interest of MineFinder Gold to the filing of, and disposition of mining claims. All financial concerns with the aforementioned are the obligation of Tina Deters.

Signed this 20 day of March, 2014

[Handwritten signature of Steve Karolyi]

Steve Karolyi
d.b.a Minefinder Gold

State of Arizona } Arizona

County of } Maricopa

RECEIVED
M AZ STATE OFFICE
2014 APR 30 P 1:29
PHOENIX, ARIZONA

On this 20 day of March, 2014 before me Steve Karolyi personally appeared, and proved to me on the basis of satisfactory evidence to be the person whose name is subscribed to the within instrument and acknowledged to me that he executed the same in his authorized capacity, and that his signature on the instrument the person, or the entity upon behalf of which the person acted, executed the instrument.


ACKNOWLEDGED by my hand and official notary seal.

[Handwritten signature]
Signature

PHOENIX, ARIZONA

2015 APR 17 P 1:38

RECEIVED
M AZ STATE OFFICE



When recorded please return to:
Corinna King
P.O Box 659
Vernon, AZ 85940

QUITCLAIM DEED

THIS QUITCLAIM DEED, Executed this 16th day of March 2015 by first party Jamie Risedorf whose address is, 33258 S. Lapidary Pl., Black Canyon City, AZ 85324 to second party Corinna King whose address is P.O Box 659, Vernon, AZ 85940.


WITNESSETH, that the said first party, for good consideration and for the sum of \$10.00 paid by the second party, the receipt hereby acknowledged, does hereby remise, release and quitclaim unto the second party forever, all the right, title, interest and claim which the first party has in and to the following described placer mining claim, in the County of Yavapai, State of Arizona, to wit:

AMC # 412180 Cleator Gold #2

Exempt per ARS 11-1134 A6

In WITNESS WHEREOF, the said first party has signed and sealed these presents the day and year first above written.


Signed, sealed and delivered:



Jamie Risedorf

State of Arizona } Arizona
County of } Yavapai Maricopa

On this 7th day of April, 2015 before me Jamie Risedorf personally appeared, and proved to me on the basis of satisfactory evidence to be the person whose name is subscribed to the within instrument and acknowledged to me that he executed the same in his authorized capacity, and that his signature on the instrument the person, or the entity upon behalf of which the person acted, executed the instrument.

ACKNOWLEDGED by my hand and official notary seal.


Signature



PHOENIX, ARIZONA

2015 APR 17 P 1:41

RECEIVED
MARICOPA STATE OFFICE

ENTERED INTO COMPUTER
25/18/2015

22/10

United States Department of the Interior
Bureau of Land Management
 LANDS/RECREATION & PLANNING
 ONE N CENTRAL AVE
 PHOENIX, AZ 85004 -2203
 Phone: 602-417-9200

Receipt

No: 3275985

Transaction #: 3371761	
Date of Transaction: 04/17/2015	
CUSTOMER:	
MINE FINDER GOLD PO BOX 971 BLACK CANYON CITY, AZ 85324-0971 US	

LINE #	QTY	DESCRIPTION	REMARKS	UNIT PRICE	TOTAL
1	1.00	LOCATABLE MINERALS / MINING CLAIMS- NOT NEW-UNADJUD, ONE AUTH NO. ONLY / MINING CLAIM MONEY RECEIVED CASES: AMC412180/\$80.00	TRF (8)	- n/a -	80.00
TOTAL:					\$80.00

PAYMENT INFORMATION			
1	AMOUNT:	80.00	POSTMARKED: N/A
	TYPE:	CHECK	RECEIVED: 04/17/2015
	CHECK NO:	1167	
	NAME:	DETERS, TINA 32151 S MAGGIE MINE RD BLACK CANYON CITY AZ 85324 US	

REMARKS

This receipt was generated by the automated BLM Collections and Billing System and is a paper representation of a portion of the official electronic record contained therein.

U.S. Postal Service™
CERTIFIED MAIL™ RECEIPT

(Domestic Mail Only; No Insurance Coverage Provided)

For delivery information visit our website at www.usps.com®

OFFICIAL USE

Postage	\$	DLM	OFFICE
Certified Fee			
Return Receipt Fee (Endorsement Required)		2015 FEB 19 P 2:11	Postmark Here
Restricted Delivery Fee (Endorsement Required)		PHOENIX, ARIZONA	
Total Postage & Fees	\$		

Sent To

Street, Apt. No.,
or PO Box No.

City, State, ZIP+4

DENNIS HAGOOD
256 S DORAN
MESA AZ 85204-2270
ADJ/931/RM/AMC426104

7014 0150 0000 5427 9861

Certified Mail Provides:

- A mailing receipt
- A unique identifier for your mailpiece
- A record of delivery kept by the Postal Service for two years

Important Reminders:

- Certified Mail may **ONLY** be combined with First-Class Mail® or Priority Mail®.
- Certified Mail is *not* available for any class of international mail.
- **NO INSURANCE COVERAGE IS PROVIDED** with Certified Mail. For valuables, please consider Insured or Registered Mail.
- For an additional fee, a *Return Receipt* may be requested to provide proof of delivery. To obtain Return Receipt service, please complete and attach a Return Receipt (PS Form 3811) to the article and add applicable postage to cover the fee. Endorse mailpiece "Return Receipt Requested". To receive a fee waiver for a duplicate return receipt, a USPS® postmark on your Certified Mail receipt is required.
- For an additional fee, delivery may be restricted to the addressee or addressee's authorized agent. Advise the clerk or mark the mailpiece with the endorsement "*Restricted Delivery*".
- If a postmark on the Certified Mail receipt is desired, please present the article at the post office for postmarking. If a postmark on the Certified Mail receipt is not needed, detach and affix label with postage and mail.

IMPORTANT: Save this receipt and present it when making an inquiry.

PS Form 3800, August 2006 (*Reverse*) PSN 7530-02-000-9047

SENDER: COMPLETE THIS SECTION

- Complete items 1, 2, and 3. Also complete item 4 if Restricted Delivery is desired.
- Print your name and address on the reverse so that we can return the card to you.
- Attach this card to the back of the mailpiece, or on the front if space permits.

1. Article Addressed to:

DENNIS HAGOOD
 256 S DORAN
 MESA AZ 85204-2270
 ADJ/931/RM/AMC426104

2. Article Number


(Transfer from service label)

7014 0150 0000 5427 9861

COMPLETE THIS SECTION ON DELIVERY

A. Signature

X


 Agent Addressee

B. Received by (Printed Name)

Dennis S. Hagood

C. Date of Delivery

2/26/15

D. Is delivery address different from item 1? YesIf YES, enter delivery address below: No

2015 MAR -2 P 2:42

PHOENIX, ARIZONA

3. Service Type

 Certified Mail® Priority Mail Express™ Registered Return Receipt for Merchandise Insured Mail Collect on Delivery

4. Restricted Delivery? (Extra Fee)


 Yes

UNITED STATES POSTAL SERVICE

PHOENIX
AZ 852

26 FEB '15

PM 0 L



First-Class Mail
Postage & Fees Paid
USPS
Permit No. G-10

- Sender: Please print your name, address, and ZIP+4® in this box•

U.S. DEPARTMENT OF THE INTERIOR
BUREAU OF LAND MANAGEMENT
ARIZONA STATE OFFICE
ONE NORTH CENTRAL AVENUE, SUITE 800
PHOENIX, AZ 85004-4427





United States Department of the Interior



BUREAU OF LAND MANAGEMENT
Arizona State Office
One North Central Avenue, Suite 800
Phoenix, Arizona 85004-4427
www.blm.gov/az/

FEB 18 2015

In Reply Refer To:
3800 (9310) RM
AMC426104

CERTIFIED MAIL – RETURN RECEIPT REQUESTED 7014 0150 0000 5427 9861

NOTICE

DENNIS HAGOOD
256 S DORAN
MESA, AZ 85204-2270

:
:
:

This Decision Affects Those Claims
Shown in the Block Below.

AMC426113
PEACOCK GOLD #1

Transfer(s) Not Processed

A conveyance document to transfer ownership of the mining claim(s) listed above was received by the Bureau of Land Management (BLM) Arizona State Office. The transfer(s) of ownership cannot be processed for the following reason(s):

According to BLM records, the grantor on the conveyance document does not own the claims. The owner, according to BLM records is Minefinder Gold.

If appropriate, please submit a corrected conveyance document, required documents, or additional fees, within 30 days of your receipt of this notice. If the required information is not received within the 30-day timeframe, no further action will be taken, and the BLM will retain the non-refundable processing fees submitted.

If additional information is required, please contact RéAnn Myers at 602-417-9413. Please include your AMC serial number(s) on all correspondence.

Sincerely,

Rebecca Heick
Acting Deputy State Director
Lands & Minerals Division

Amc 426104

At the request of
When recorded mail to:

Steve Karolyi
%Terry Schuman
49109 N. 11th Avenue
Phoenix, AZ. 85087

QUIT CLAIM DEED

For consideration of \$10.00 and other valuable considerations, I or we, Steve F. Karolyi dba Minefinder Gold, PO Box 74353, Phoenix, Arizona 85087

Hereby quit-claim to: Larry Wayne Duncil and Phyllis Jean Duncil (Joint tenants with right of survivorship) 400 Goodwill Rd. SE, Cleveland, TN 37323

All right, title or interest in the following real property situated in Yavapai County, Arizona.

Claim Name: Patriot #10 AMC # 426109
Legal Description: NE ¼ & NW ¼ of Section 4, T4N, R13W GSB&M
Exempt per A.R.S. § 11-1134-A6

RECEIVED
ELM A. SCHUMAN
2015 MAR 13 P 3:05
PHOENIX, ARIZONA

Dated: 2-23-2015

[Signature]
Grantor

Grantee

State of Arizona }
 }
County of Maricopa }

The foregoing instrument was acknowledged before me this 23rd day of February, 2015 by

Steve Karolyi

Terry Sue Schuman

NOTARY PUBLIC

My commission expires:

ENTERED
MAR 17 2015
BY: [Signature]

TERRY SUE SCHUMAN
Notary Public - State of Arizona
MARICOPA COUNTY
My Commission Expires
November 16, 2018

Hi Raeann:

Here are the ones that needed AMC #'s. I think the one for Copper Kings #7 was prematurely sent in. I know I sent the location form in but it has not been recorded yet. Can you hang on to it for a little while and I will send the deed in with the AMC # on it when I get it back. Thanks again Terry

Terry

RECEIVED
CITY OF PHOENIX
2015 MAR 13 P 3:05
PHOENIX, ARIZONA

Steve Karolyi
% Terry Schuman
19109 N. 11th Ave
New River, Arizona 85087

\$1.190
US POSTAGE
FIRST-CLASS
062S0009336951
85087



BB3118 07

RECEIVED
BLM AZ STATE OFFICE
2015 MAR 13 P 3:06
PHOENIX, ARIZONA

Attn: *RaeAnn Myers*
BLM
One North Central Avenue
Suite 800
Phoenix, Arizona 85004-4427

At the request of
When recorded mail to:

Steve Karolyi
%Terry Schuman
49109 N. 11th Avenue
Phoenix, AZ. 85087

QUIT CLAIM DEED

For consideration of \$10.00 and other valuable considerations, I or we, Steve F. Karolyi dba Minefinder Gold, PO Box 74353, Phoenix, Arizona 85087

Hereby quit-claim to: Larry Wayne Duncil and Phyllis Jean Duncil (Joint tenants with right of survivorship) 400 Goodwill Rd. SE, Cleveland, TN 37323

All right, title or interest in the following real property situated in Yavapai County, Arizona.

Claim Name: Patriot #10

Legal Description: NE ¼ & NW ¼ of Section 4, T4N, R13W GSB&M

Dated: 2-23-2015

[Signature]
Grantor

Grantee

State of Arizona }
 }
County of Maricopa }

RECEIPT # 3237404

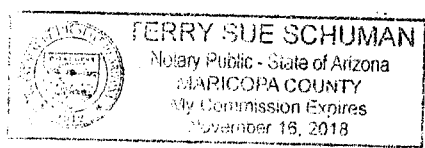
The foregoing instrument was acknowledged before me this 23rd day of February, 2015 by

Steve Karolyi

Terry Sue Schuman

NOTARY PUBLIC
My commission expires:

NO AMCH LESTED.
NEW QCD RECEIVED
3/13/15 WITH AMCH. RM



Steve Karoly
% Terry Schuman
49109 N 11th Ave
New River, Arizona 85087

PHOENIX
AZ 852
23 FEB '15
FM I L

RECEIVED
BLM NORTH CENTRAL OFFICE

2015 FEB 25 P 2:47

PHOENIX, ARIZONA

BLM
One North Central Avenue
Suite 800
Phoenix, Arizona 85004-4427

B98115.22

stamps
\$0.48 0
US POSTAGE
FIRST-CLASS
062S0009336951
85087



stamps.com

85004442700



United States Department of the Interior
Bureau of Land Management
 LANDS/RECREATION & PLANNING
 ONE N CENTRAL AVE
 PHOENIX, AZ 85004 -2203
 Phone: 602-417-9200

Receipt

No: 3237404

Transaction #: 3331833	
Date of Transaction: 02/26/2015	
CUSTOMER:	
STEVE KAROLYI C/O TERRY SCHUMAN 49109 N 11TH AVE NEW RIVER, AZ 85087 US	

LINE #	QTY	DESCRIPTION	REMARKS	UNIT PRICE	TOTAL
1	2.00	LOCATABLE MINERALS / LOCATABLE MINERALS-SUSPENSE / PENDING ADJUDICATION-ONE WEEK ONLY	QCD - 2	10.00	20.00
TOTAL:					\$20.00

PAYMENT INFORMATION					
1	AMOUNT:	20.00	POSTMARKED:	02/23/2015	
	TYPE:	CHECK	RECEIVED:	02/25/2015	
	CHECK NO:	3935			
	NAME:	RANGER GOLD EXPLORATION PO BOX 74353 PHOENIX AZ 85087 US			

REMARKS
CUSTOMER DID NOT PROVIDE AMC # ON THEIR SUBMITTED DOCUMENTS.

This receipt was generated by the automated BLM Collections and Billing System and is a paper representation of a portion of the official electronic record contained therein.

Login ID 4105

Entry Date 03/16/2015

Total Amount \$20.00

Original Order Items

Line	Order#	AuthNos	TransDate	Action	Amount	CostCtr	R Org	BPD Year	Fu
1	3331833		02/26/2015	PENDING ADJUDICATION-ONE WEEK ONLY	\$20.00	LLAZ931000	LLAZ931000	2015	XXXL6

Order Items To Be Generated for Transfer

Line	Order#	AuthNos	TransDate	Action	Amount	CostCtr	R Org	BPD Year	Fu
1	3331833		3/16/2015	PENDING ADJUDICATION-ONE WEEK ONLY	\$-20.00	LLAZ931000	LLAZ931000	2015	XY
2	3331833	AMC426109	3/16/2015	MINING CLAIM MONEY RECEIVED	\$20.00	LLAZ931000	LLAZ931000	2015	XY

AMC 426104
429563

At the request of
When recorded mail to:

Steve Karolyi
% Terry Schuman
49109 N 11th Ave
New River, Arizona 85087

QUIT CLAIM DEED

For consideration of \$10.00, and other valuable considerations, I or we, Steve Karolyi, DBA Minefinder Gold, PO Box 74353, Phoenix, AZ. 85087

Hereby quit-claim to: Dennis Hagood
256 S. Doran
Mesa, AZ. 85204

All right, title or interest in the following real property situated in Pinal County, Arizona.

Mining Claim Name: Peacock Gold #1 AMC 426113

Legal Description: SW ¼ of Section 9 and NW ¼ of Section 16, T1S, R11E, Gila and Salt River Base and Meridian, Arizona

Exempt per A.R.S. § 11-1134-A6

Dated: 12-4-2014

[Signature]
Grantor

Grantee

State of Arizona }
 }
County of Maricopa }

The foregoing instrument was acknowledged before me this 4th day of December, 2014 by

Steve Karolyi

Terry Lee Schuman

NOTARY PUBLIC
My commission expires:

ENTERED
MAR 10 2015
BY: fm

2015 MAR -6 P 3:09
PINAL COUNTY, ARIZONA

AMC 429563
426104

At the request of
When recorded mail to:

Steve Karolyi
PO Box 74353
Phoenix, AZ. 85087

QUIT CLAIM DEED

For consideration of \$10.00, and other valuable considerations, I or we, Steve Karolyi, PO Box 74353, Phoenix, AZ. 85087

Hereby quit-claim to: Dennis Hagood
256 S. Doran
Mesa, AZ 85204

All right, title or interest in the following real property situated in Pinal County, Arizona.

Mining Claim Name: Peacock Gold #1 AMC 426104
Legal Description: SW 1/4 of Section 9 and NW 1/4 of Section 16, T15, R11E, Gila and Salt River Base and Meridian, Arizona

Exempt per A.R.S. § 11-1134-A6

NOT PROCEED

Dated: 12-4-2014

RECEIVED
2014 DEC -9 P 3:00
PHOENIX, ARIZONA

Steve Karolyi
Grantor

Grantee

State of Arizona }
 }
County of Maricopa }

The foregoing instrument was acknowledged before me this 4th day of December, 2014 by

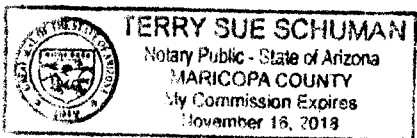
STEVE KAROLYI

Terry Sue Schuman

NOTARY PUBLIC
My commission expires:

CLAIM IN
MINER UNDER GOLD -
NEW QCD RECEIVED
3/9/2015. pm

RECEIPT # 3187701



At the request of
When recorded mail to:

Steve Karolyi
PO Box 74353
Phoenix, AZ. 85087

QUIT CLAIM DEED

For consideration of 10.00 and other valuable considerations, I or we, Steve F. Karolyi, PO Box 74353, Phoenix, Arizona 85087

Hereby quit-claim to: Kevin L Shafer, 5290 south cr 1200 east, Westport, Indiana 47283

All right, title or interest in the following real property situated in La Paz County, Arizona.

Claim Name: Wyatt's Gold #1 AMC # 429565
Legal Description: SE¼ of Section 1, T4N, R13W

Exempt per A.R.S. § 11-1134-A6

Dated: 12-4-2014

RECEIVED
2014 DEC -9 P 3:00
PHOENIX, ARIZONA

[Signature]
Grantor

Grantee

State of Arizona }
 }
County of Maricopa }

The foregoing instrument was acknowledged before me this 4th day of December, 2014 by

STEVE KAROLYI

[Signature]

NOTARY PUBLIC
My commission expires:

ENTERED
DEC 15 2014
BY: [Signature]

RECEIPT # 3187701

TERRY SUE SCHUMAN
Notary Public - State of Arizona
MARICOPA COUNTY
My Commission Expires
November 18, 2013

Steve Karolyi
PO BX 74353
Phoenix, Arizona 85087

PHOENIX AZ 852

08 DEC 2014 PM 5 L



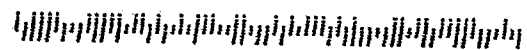
RECEIVED
POST OFFICE

2014 DEC -9 P 2:51

PHOENIX, ARIZONA BLM

One North Central Avenue
Suite 800
Phoenix, Arizona 85004-4427

85004442700



United States Department of the Interior
Bureau of Land Management
 LANDS/RECREATION & PLANNING
 ONE N CENTRAL AVE
 PHOENIX, AZ 85004 -2203
 Phone: 602-417-9200

Receipt

No: 3187701

Transaction #: 3280895	
Date of Transaction: 12/10/2014	
CUSTOMER:	
STEVE F KAROLYI PO BOX 74353 PHOENIX, AZ 85087-1006 US	

LINE #	QTY	DESCRIPTION	REMARKS	UNIT PRICE	TOTAL
1	1.00	LOCATABLE MINERALS / MINING CLAIMS- NOT NEW-UNADJUD, ONE AUTH NO. ONLY / MINING CLAIM MONEY RECEIVED CASES: AMC426113/\$30.00	QCD - 3	- n/a -	30.00
TOTAL:					\$30.00

PAYMENT INFORMATION					
1	AMOUNT:	10.00	POSTMARKED:	12/08/2014	
	TYPE:	CHECK	RECEIVED:	12/09/2014	
	CHECK NO:	3781			
	NAME:	RANGER EXPLORATIONS PO BOX 74353 PHOENIX AZ 85087-1006 US			
2	AMOUNT:	20.00	POSTMARKED:	12/08/2014	
	TYPE:	CHECK	RECEIVED:	12/09/2014	
	CHECK NO:	3786			
	NAME:	RANGER EXPLORATIONS PO BOX 74353 PHOENIX AZ 85087-1006 US			

REMARKS

This receipt was generated by the automated BLM Collections and Billing System and is a paper representation of a portion of the official electronic record contained therein.



United States Department of the Interior



BUREAU OF LAND MANAGEMENT

Arizona State Office

One North Central Avenue, Suite 800

Phoenix, Arizona 85004-4427

www.blm.gov/az/

FEB 18 2015

In Reply Refer To:
3800 (9310) RM
AMC426104

CERTIFIED MAIL – RETURN RECEIPT REQUESTED 7014 0150 0000 5427 9892

NOTICE

STEVE KAROLYI
PO BOX 74353
PHOENIX, AZ 85087-1006

:
:
:

This Decision Affects Those Claims
Shown in the Block Below.

AMC426113
PEACOCK GOLD #1

Transfer(s) Not Processed

A conveyance document to transfer ownership of the mining claim(s) listed above was received by the Bureau of Land Management (BLM) Arizona State Office. The transfer(s) of ownership cannot be processed for the following reason(s):

According to BLM records, the grantor on the conveyance document does not own the claims. The owner, according to BLM records is Minefinder Gold.

If appropriate, please submit a corrected conveyance document, required documents, or additional fees, within 30 days of your receipt of this notice. If the required information is not received within the 30-day timeframe, no further action will be taken, and the BLM will retain the non-refundable processing fees submitted.

If additional information is required, please contact RéAnn Myers at 602-417-9413. Please include your AMC serial number(s) on all correspondence.

Sincerely,

Rebecca Heick
Acting Deputy State Director
Lands & Minerals Division


UNITED STATES POSTAL SERVICE



First-Class Mail
Postage & Fees Paid
USPS
Permit No. G-10

• Sender: Please print your name, address, and ZIP+4 in this box •

U.S. DEPARTMENT OF THE INTERIOR
BUREAU OF LAND MANAGEMENT
ARIZONA STATE OFFICE
ONE NORTH CENTRAL AVENUE, SUITE 800
PHOENIX, AZ 85004-4427



SENDER: COMPLETE THIS SECTION

- Complete items 1, 2, and 3. Also complete item 4 if Restricted Delivery is desired.
- Print your name and address on the reverse so that we can return the card to you.
- Attach this card to the back of the mailpiece, or on the front if space permits.

1. Article Addressed to:

STEVE KAROLYI
MINEFINDER GOLD
PO BOX 74353
PHOENIX, AZ 85087-1006
ADJ/931/RM/AMC427309/426104/42528
4/425499/428425/428464

2015 FEB 27

PHOENIX, AZ

COMPLETE THIS SECTION ON DELIVERY

A. Signature

[Handwritten Signature]

- Agent
- Addressee

B. Received by (Printed Name)

STEVE KAROLYI

C. Date of Delivery

2-23-15

- D. Is delivery address different from item 1? Yes
- If YES, enter delivery address below: No

3:24

3. Service Type

- Certified Mail®
- Registered
- Insured Mail
- Priority Mail Express™
- Return Receipt for Merchandise
- Collect on Delivery

4. Restricted Delivery? (Extra Fee)

- Yes

2. Article Number

(Transfer from service label)

7014 0150 0000 5427 9892

PS Form 3811, July 2013

Domestic Return Receipt

At the request of
When recorded mail to:

AMC 426108

Steve Karolyi
% Terry Schuman
49109 N. 11th Ave
New River, AZ. 85087

QUIT CLAIM DEED

For consideration of \$10.00 and other valuable considerations, I or we, Steve F. Karolyi DBA MineFinder Gold, PO Box 74353, Phoenix, AZ. 85087

Hereby quit-claim to: Shawn Crawford, 2630 Arnold Dr., Elsworth AFB, Rapid City, SD. 57766

All right, title or interest in mineral rights of the following real property situated in La Paz County, Arizona.

Claim Name: Patriot #9 AMC # 426108
Legal Description: NE ¼ & NW ¼ of Section 4, T4N, R13W

Exempt ARS 11-11-1134 A6

Dated: 2-18-2015

PHENIX, ARIZONA
2015 FEB 23 P 2:55

[Signature]
Grantor

Grantee

State of Arizona }
 }
County of Maricopa }

RECEIPT # 3235787

The foregoing instrument was acknowledged before me this 18th day of February , 2015 by

Steve Karolyi

Terry Sue Schuman

NOTARY PUBLIC

ENTERED
FEB 25 2015
BY: [Signature]

TERRY SUE SCHUMAN
Notary Public - State of Arizona
MARICOPA COUNTY
My Commission Expires
November 16, 2018

**DEPARTMENT OF THE INTERIOR
BUREAU OF LAND MANAGEMENT
MINING CLAIMS**

(LIVE) Serial Register Page

Run Date/Time: 04/28/2015 05:08 PM

Page 1 of 1

01 05-10-1872;017STAT0091;30USC26,28,34

Total Acres
20.660

Serial Number
AMC426108
Lead File Number
AMC426104

Case Type 384101: LODE CLAIM

Claim Name: PATRIOT #9

Commodity :

Case Disposition: ACTIVE

Required Maintenance Fee: \$155.00

Name & Address	Int Rel
CRAWFORD SHAWN 2630 ARNOLD DR ELLSWORTH AFB, SD 57706-4813	CLAIMANT

Mer Twp	Rng	Sec	Quadrant	District/Field Office	County
14	0040N	0130W	004 NE,NW	LAKE HAVASU FO	LA PAZ

Act Date	Code	Action	Action Remarks	Receipt Number
11/04/2013	403	LOCATION DATE		
01/08/2014	395	RECORDATION NOTICE RECD	1	2946758
08/29/2014	782	MAINTENANCE FEE PAYMENT	2015;\$155	3117779
01/08/2014	484	LOCATION YEAR / MAINTENANCE	2014;\$140	2946758
02/24/2015	392	MONIES RECEIVED	\$10.00;1	3235787
02/23/2015	396	TRF OF INTEREST FILED	MINEFINDER GOLD ✓ QLD	3235787
01/08/2014	501	ACCT ADV IN LEAD FILE	AMC426104-AMC426115;	

Line Nr Remarks

Amc 430577

Return to:

Steve Karolyi
%Terry Schuman
49109 N. 11th Ave
New River, Arizona 85087

COPY

COPY
AC 635
ENTERED APR 29 2015
correct LLD

AMENDMENT

Amc 430577

JB

LOCATION NOTICE FOR LODE MINING CLAIM

NOTICE IS HEREBY GIVEN that the COPPER KINGS #7
_____ lode mining claim has been located
by STEVE KAROLYI whose current mailing
address is P.O. Box 74353
PHOENIX

BLM Date Stamp	05 FEB 23 P 2:55
----------------------	------------------

The general course of this claim is NORTH / SOUTH and it is situated in MARICOPA
County, Arizona. This claim is 1500' feet in length and 600' feet in width. This claim runs
from the location monument on which this location notice is posted approximately 15' feet in a
SOUTH direction to the NORTH end line and 300' feet in a WEST direction to the
EAST end line. This claim is marked by six monuments, one at each corner and one at the center of each
end line of the claim.

The location monument on which this notice is posted is situated within Section 23, Township 5
N, Range 8 W, Gila Salt River Base and Meridian, Arizona and this claim encompasses portions
of the following quarter section (s), section (s), Township (s) and Range (s) NE 1/4 AND THE NW 1/4
OF SEC 23 T5N R8W
Gila Salt River Base and Meridian, Arizona.

The locality of this claim with reference to some natural object or permanent monument and additional information
(if any) concerning its locality are as follows: approx 2250' WEST OF THE EAST END
LN. OF SEC 23 AND 700' SOUTH OF THE NORTH END LN. OF
SEC 23 T5N R8W

DATED AND POSTED on the ground this 10TH day of JAN, 20 15.

LOCATOR (s) [Signature]

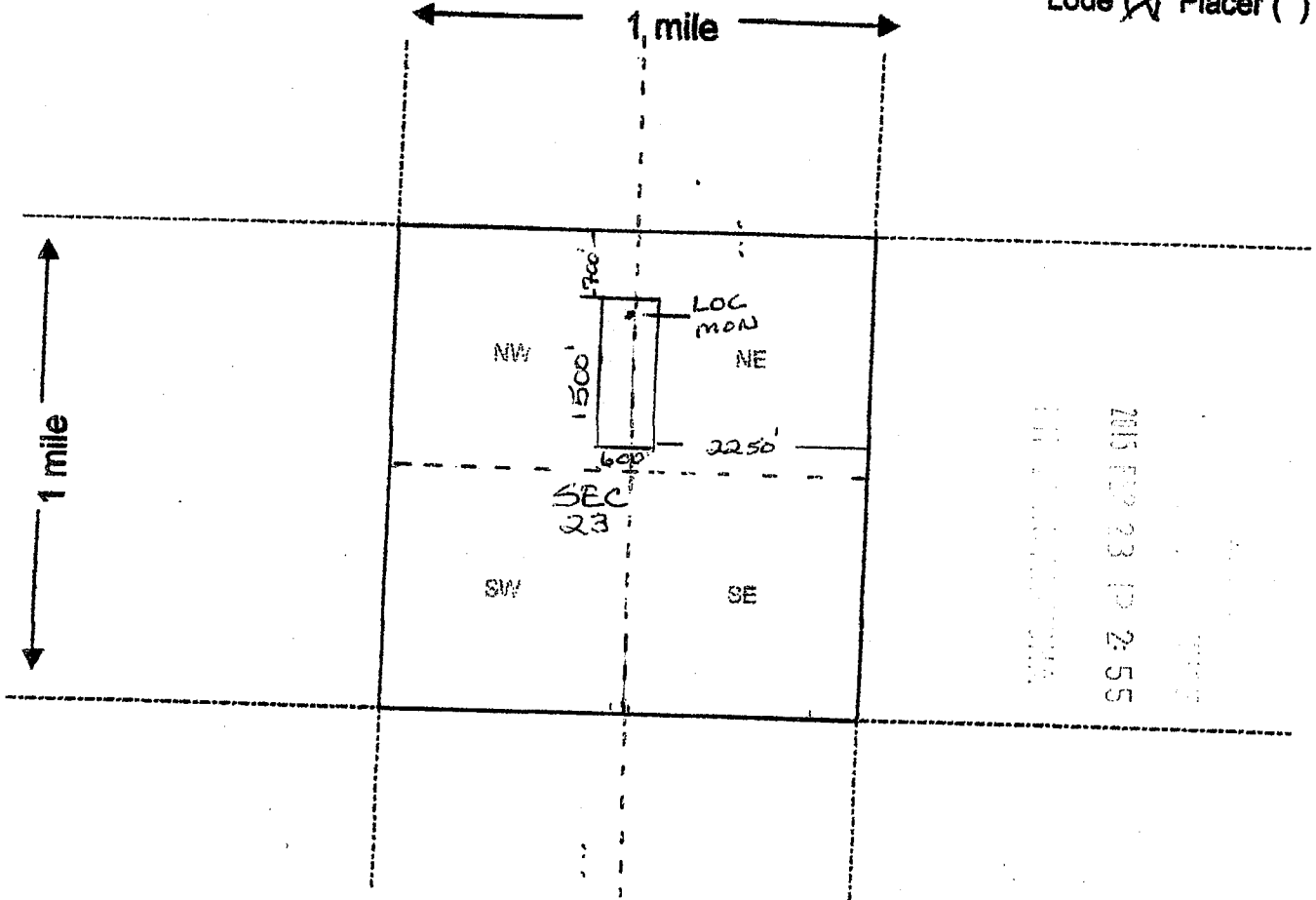
RECEIPT # 3235787
TPT # _____

Form MCF100
Revised July 2005

Amc 426108
Amc 430577

MINING CLAIM MAP

Lode (X) Placer ()



Scale : 1" = 2000 feet



1. The above map depicts the COPPER KINGS # 17 mining claim, which is located in Section (s) 23, Township 5 N, Range 8 W, Gila and Salt River Base and Meridian, MARICOPA County, Arizona.
2. The type of corner and location monuments used are as follows: 2X2X4' WOOD POST WITH METAL SCRIBED TAGS
3. The bearings and distances in degrees and feet between claim corners are as depicted on the map.

Form MCF100a
Revised July 2005

This form is available from the Arizona Department of Mines & Mineral Resources and may be reproduced.

**DEPARTMENT OF THE INTERIOR
BUREAU OF LAND MANAGEMENT
MINING CLAIMS**

(LIVE) Serial Register Page

Run Date/Time: 04/29/2015 03:58 PM

Page 1 of 1

01 05-10-1872;017STAT0091;30USC26,28,34

Total Acres

Serial Number

Case Type 384101: LODE CLAIM

20.660

AMC430577

Claim Name: COPPER KINGS #7

Lead File Number

Commodity :

AMC430577

Case Disposition: ACTIVE

Required Maintenance Fee: \$155.00

Name & Address

Int Rel

CORNUCOPIA MINERALS INC 14405 CALIFORNIA AVE BEAUMONT, CA 92223-2802

CLAIMANT

Mer Twp	Rng	Sec	Quadrant	District/Field Office	County	
14	0050N	0080W	023	NE,NW	HASSAYAMPA FO	MARICOPA

Act Date	Code	Action	Action Remarks	Receipt Number
01/10/2015	403	LOCATION DATE		
03/06/2015	395	RECORDATION NOTICE RECD	1	3246100
03/06/2015	484	LOCATION YEAR / MAINTENANCE 2015;\$155		3246100
04/15/2015	669	LAND STATUS CHECKED		
03/18/2015	396	TRF OF INTEREST FILED	KAROLYI STEVE	3246074
03/06/2015	501	ACCT ADV IN LEAD FILE	AMC430577;	
02/23/2015	635	AMENDED LOCATION FILED	CORRECT LLD	3235787

Line Nr Remarks

Amc 426108

United States Department of the Interior
Bureau of Land Management
 LANDS/RECREATION & PLANNING
 ONE N CENTRAL AVE
 PHOENIX, AZ 85004 -2203
 Phone: 602-417-9200

Receipt

Amc 430577

No: 3235787

Transaction #: 3330052		<i>Amendment</i> - ENTERED APR 29 2015 - <i>FB</i>
Date of Transaction: 02/24/2015		
CUSTOMER:		
STEVE KAROLYI C/O TERRY SCHUMAN 49109 N 11TH AVE NEW RIVER, AZ 85087 US		<i>AC 635 (Amc 430577) Amendment placed on top of Original Location Notice. FB</i>

LINE #	QTY	DESCRIPTION	REMARKS	UNIT PRICE	TOTAL
1	1.00	LOCATABLE MINERALS / MINING CLAIMS- NOT NEW-UNADJUD, ONE AUTH NO. ONLY / MINING CLAIM MONEY RECEIVED CASES: AMC426108/\$20.00	QCD - <i>(J)</i> / RM AMEND - 1	- n/a -	20.00
TOTAL:					\$20.00

PAYMENT INFORMATION					
1	AMOUNT:	10.00	POSTMARKED:	N/A	
	TYPE:	CHECK	RECEIVED:	02/24/2015	
	CHECK NO:	3927			
	NAME:	RANGER GOLD EXPLORATION PO BOX 74353 PHOENIX AZ 85087 US			
2	AMOUNT:	10.00	POSTMARKED:	N/A	
	TYPE:	CHECK	RECEIVED:	02/24/2015	
	CHECK NO:	3931			
	NAME:	RANGER GOLD EXPLORATION PO BOX 74353 PHOENIX AZ 85087 US			

REMARKS

This receipt was generated by the automated BLM Collections and Billing System and is a paper representation of a portion of the official electronic record contained therein.

Steve Karolyi
%Terry Schuman
49109 N. 11th Ave
New River, Arizona 85087

PHOENIX
AZ 852
20 FEB '15
PM 01

2015 FEB 23 P 2:47

PHOENIX, ARIZONA

BLM
One North Central Avenue
Suite 800
Phoenix, Arizona 85004-4427

85004442700



Steve Karolyi
%Terry Schuman
49109 N. 11th Ave
New River, Arizona 85087

RECEIVED
BLM
2015 FEB 23 P 2:47
PHOENIX, ARIZONA


PHOENIX
AZ 852
20 FEB '15
PM 6 L

BLM
One North Central Avenue
Suite 800
Phoenix, Arizona 85004-4427

stamps.com
\$0.480
US POSTAGE
FIRST-CLASS
062S0009336951
85087
B88115.15
stamps.com



85004442700



Run Time: 05:04 PM

UNITED STATES DEPARTMENT OF THE INTERIOR
BUREAU OF LAND MANAGEMENT

Run Date: 04/28/2015

Selection Criteria for Mining Claim Name/Number Index

System Id = MC

Admin State = AZ

Geo State = AZ

Geost County Cd =

County Txt =

Admst Dist FO Cd =

District Txt =

FO Txt =

Case Disp Txt = ACTIVE, CLOSED, PENDING

Mc Claim Nm Contains COPPER KINGS #7, COPPER KINGS 7, COPPER KINGS NO 7

Adm Agency =

Adm Agency Txt =

Total Rows Returned: 1

GEO STATE: AZ

CLAIM NAME/NUMBER INDEX (ALPHA ORDER)

Case Disp Txt = ACTIVE, CLOSED, PENDING

<u>Claim Name/Number</u>	<u>Ser No</u>	<u>Claimant(s)</u>	----- LEGAL DESC -----					<u>CTY</u>	<u>LOC DATE</u>	<u>CASE CLOSED</u>
			<u>MER</u>	<u>TWN</u>	<u>RNG</u>	<u>SEC</u>	<u>Subdv</u>			
COPPER KINGS #7	AMC430577	CORNUCOPIA MINERALS INC	14	0050N	0080W	023	NE,NW	AZ013	01/10/2015	

* DISCLOSURE * ALL INFORMATION RECEIVED IN THIS OFFICE MAY NOT YET BE LISTED ON THIS REPORT. NAMES AND ADDRESSES ARE ENTERED AS THEY APPEAR ON THE LOCATION NOTICE OR ARE ABBREVIATED TO FIT LIMITED SPACE. THEREFORE THEY MAY NOT APPEAR IN THE EXPECTED SEQUENCE. A BLANK LATEST ASSESSMENT YEAR IN THIS REPORT DOES NOT CONSTITUTE AN ABANDONED CLAIM.

AMC 426104

When recorded mail to:

Steve Karolyi
PO Box 74353
Phoenix, AZ. 85087

QUIT CLAIM DEED

For consideration of \$10.00, and other valuable considerations, I or we, Steve Karolyi DBA Minefinder Gold, PO Box 74353, Phoenix, AZ. 85087

Hereby quit-claim to: Jerry Duer, 825 E. Moon Vista ST., Apache junction, AZ. 85119

All right, title or interest in the following real property situated in Pinal County, Arizona.

Mining Claim Name: Peacock Gold #2 AMC #426114

Legal Description: SW ¼ of Section 9, T1S, R11E, Gila and Salt River Base and Meridian, Arizona

Exempt per A.R.S. § 11-1134-A6

Dated: 1-6-2015

RECEIVED
2015 JAN - 8 P 2:45
PHOENIX, ARIZONA

[Signature]
Grantor

Grantee

State of Arizona }
 }
County of Maricopa }

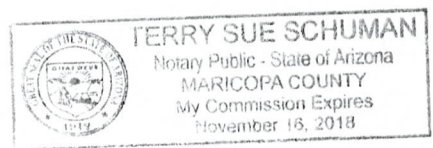
The foregoing instrument was acknowledged before me this 6th day of January 2015 by

Steve Karolyi

Jerry Sue Schuman

NOTARY PUBLIC
My commission expires:


RECEIPT # 320660606
ENTERED
JAN 16 2015
BY: PM



Steve Karolyi
Ranger Gold Exp/Minefinder Gold
PO Box 74353
Phoenix, Arizona 85087

PHOENIX AZ 852

06 JAN 2015 PM 11 L




RECEIVED
BLM FIELD OFFICE

2015 JAN -8 P 2:42

PHOENIX, ARIZONA

BLM
One North Central Avenue
Suite 800
Phoenix, Arizona 85004-4427

85004442700



United States Department of the Interior
Bureau of Land Management
 LANDS/RECREATION & PLANNING
 ONE N CENTRAL AVE
 PHOENIX, AZ 85004 -2203
 Phone: 602-417-9200

Receipt

No: 3206606

Transaction #: 3300192	
Date of Transaction: 01/09/2015	
CUSTOMER:	
STEVE F KAROLYI PO BOX 74353 PHOENIX,AZ 85087-1006 US	

LINE #	QTY	DESCRIPTION	REMARKS	UNIT PRICE	TOTAL
1	1.00	LOCATABLE MINERALS / MINING CLAIMS- NOT NEW-UNADJUD,ONE AUTH NO. ONLY / MINING CLAIM MONEY RECEIVED CASES: AMC426114/\$10.00	QCD - 1	- n/a -	10.00
TOTAL:					\$10.00

PAYMENT INFORMATION					
1	AMOUNT:	10.00	POSTMARKED:	01/06/2015	
	TYPE:	CHECK	RECEIVED:	01/08/2015	
	CHECK NO:	3847			
	NAME:	RANGER GOLD EXPLORATION PO BOX 74353 PHOENIX AZ 85087-1006 US			

REMARKS

This receipt was generated by the automated BLM Collections and Billing System and is a paper representation of a portion of the official electronic record contained therein.

AMC 426104
427317

At the request of
When recorded mail to:

Steve Karolyi
PO Box 74353
Phoenix, AZ. 85087

QUIT CLAIM DEED

For consideration of \$10.00 and other valuable considerations, I or we, Steve F. Karolyi, DBA Minefinder Gold, PO Box 74353, Phoenix, Arizona 85087

Hereby quit-claim to: William S. Kensler, 5735 W. Shangri La Road, Glendale, Arizona 85304

All right, title or interest in the following real property situated in Pinal County, Arizona.

Claim Name: Millsite Canyon Gold #6 AMC #426105

Legal Description: NE ¼ and NW ¼ of Section 9, T1S, R11E, Gila & Salt River Base and Meridian, Arizona

ARS 11-11-1134 A6

Dated: 12-23-2014

[Signature]
Grantor

PHOENIX, ARIZONA
2014 DEC 30 P 2:44
RECEIVED

State of Arizona }
County of Maricopa }

The foregoing instrument was acknowledged before me this 30th day of September, 2014 by

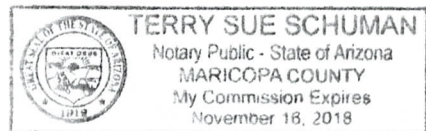
Steve Karolyi

Terry Sue Schuman

NOTARY PUBLIC
My commission expires:

ENTERED
JAN 16 2015
BY: _____

RECEIPT # 3200247



When recorded mail to:

Steve Karolyi
PO Box 74353
Phoenix, AZ. 85087

QUIT CLAIM DEED

For consideration of \$10.00, and other valuable considerations, I or we, Steve Karolyi DBA Minefinder Gold, PO Box 74353, Phoenix, AZ. 85087

Hereby quit-claim to: Richard L Simmons and/or Carol M. Simmons, 3400 E. Goddard #31A, Cottonwood, AZ. 86326

All right, title or interest in the following real property situated in La Paz County, Arizona.

Mining Claim Name: Midas #4 AMC #427317

Legal Description: S 1/2 of the SE 1/4 of the SW 1/4, Section 27 T4N, R13W, Gila and Salt River Base and Meridian, Arizona

Exempt per A.R.S. § 11-1134-A6

Dated: 12-24-2014

[Signature]
Grantor

PHOENIX, ARIZONA
2014 DEC 30 P 2:44
RECEIVED

State of Arizona }
County of Maricopa }

The foregoing instrument was acknowledged before me this 24th day of December, 2014 by

Steve Karolyi

Terry Sue Schuman

NOTARY PUBLIC
My commission expires:

ENTERED
MAR 10 2015
BY: fm

RECEIPT # 3200247

TERRY SUE SCHUMAN
Notary Public - State of Arizona
MARICOPA COUNTY
My Commission Expires
November 16, 2018

February 24, 2015

Hey Raeann.

This \$10.00 check is for : Midas # 4 AMC # 427317 for Rick L Simmons and Carol M. Simmons

I promise I shall never use and/or again....LOL...thanks again.

RECEIVED
FEB 24 2015
10 00 00

RECEIPT # 3240883

Steve Karolyi
% Terry Schuman
49109 N 11th Ave
New River, Arizona 85087

PHOENIX
AZ 85087
26 FEB '15
PM 1 L



RECEIVED

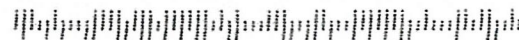
Attn: Raean

2015 MAR -2 P 2: 54

PHOENIX, ARIZONA

BLM
One North Central Avenue
Suite 800
Phoenix, Arizona 85004-4427

85004442700



Steve Karolyi
% Terry Schuman
49109 N 11th Ave
New River, Arizona 85087

RECEIVED

2015 MAR -2 P 2:54

PHOENIX, ARIZONA

Attn: Raean

BLM
One North Central Avenue
Suite 800
Phoenix, Arizona 85004-4427

PHOENIX
AZ 850
26 FEB '15
PM 1 L

stamps
\$0.48 0
US POSTAGE
FIRST-CLASS
062S0009336951
85087
B96119.25
sdwets



85004442700



Steve Karolyi
PO BX 74353
Phoenix, Arizona 85087

PHOENIX AZ 852

24 DEC 2014 PM 5 L



RECEIVED
BLM AZ STATE OFFICE

2014 DEC 30 P 2:27

PHOENIX, ARIZONA

BLM
One North Central Avenue
Suite 800
Phoenix, Arizona 85004-4427

85004442700



Steve Karolyi
PO BX 74353
Phoenix, Arizona 85087

PHOENIX AZ 852

24 DEC 2014 PM 5 L



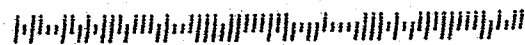
RECEIVED
BLM AIR CENTER OFFICE

2014 DEC 30 P 2:27

PHOENIX, ARIZONA

BLM
One North Central Avenue
Suite 800
Phoenix, Arizona 85004-4427

85004442700



**United States Department of the Interior
Bureau of Land Management
LANDS/RECREATION & PLANNING
ONE N CENTRAL AVE
PHOENIX, AZ 85004 -2203
Phone: 602-417-9200**

Receipt

No: 3200247

Transaction #: 3293752	
Date of Transaction: 12/31/2014	
CUSTOMER:	
STEVE F KAROLYI PO BOX 74353 PHOENIX,AZ 85087-1006 US	

LINE #	QTY	DESCRIPTION	REMARKS	UNIT PRICE	TOTAL
1	1.00	LOCATABLE MINERALS / MINING CLAIMS- NOT NEW-UNADJUD,ONE AUTH NO. ONLY / MINING CLAIM MONEY RECEIVED CASES: AMC426105/\$20.00	QCD - 2	- n/a -	20.00
TOTAL:					\$20.00

PAYMENT INFORMATION			
1	AMOUNT:	20.00	POSTMARKED: N/A
	TYPE:	CHECK	RECEIVED: 12/30/2014
	CHECK NO:	3840	
	NAME:	RANGER GOLD EXPLORATION PO BOX 74353 PHOENIX AZ 85087-1006 US	

REMARKS

This receipt was generated by the automated BLM Collections and Billing System and is a paper representation of a portion of the official electronic record contained therein.

**United States Department of the Interior
Bureau of Land Management
LANDS/RECREATION & PLANNING
ONE N CENTRAL AVE
PHOENIX, AZ 85004 -2203
Phone: 602-417-9200**

Receipt

No: 3240883

Transaction #: 3335489	
Date of Transaction: 03/03/2015	
CUSTOMER:	
STEVE KAROLYI C/O TERRY SCHUMAN 49109 N 11TH AVE NEW RIVER, AZ 85087 US	

LINE #	QTY	DESCRIPTION	REMARKS	UNIT PRICE	TOTAL
1	1.00	LOCATABLE MINERALS / MINING CLAIMS- NOT NEW-UNADJUD, ONE AUTH NO. ONLY / MINING CLAIM MONEY RECEIVED CASES: AMC427317/\$10.00	QCD - 1	- n/a -	10.00
TOTAL:					\$10.00

PAYMENT INFORMATION					
1	AMOUNT:	10.00	POSTMARKED:	02/26/2015	
	TYPE:	CHECK	RECEIVED:	03/02/2015	
	CHECK NO:	3938			
	NAME:	RANGER GOLD EXPLORATION PO BOX 74353 PHOENIX AZ 85087 US			

REMARKS

This receipt was generated by the automated BLM Collections and Billing System and is a paper representation of a portion of the official electronic record contained therein.

AMC 423622
420812
425284
426104

When recorded please return to:
Joseph Boehnlein
3165 S. Thornapple Ln.
New Berlin, WI 53146

QUITCLAIM DEED

THIS QUITCLAIM DEED, Executed this 12th day of February 2014 by first party Steve Karolyi, (POA Attached), whose address is P.O. Box 971, Black Canyon City, AZ 85324, to second party Joseph Boehnlein whose address is 3165 S. Thornapple Ln., New Berlin, WI 53146.

WITNESSETH, that the said first party, for good consideration and for the sum of \$10.00 paid by the second party, the receipt hereby acknowledged, does hereby remise, release and quitclaim unto the second party forever, all the right, title, interest and claim which the first party has in and to the following described lode mining claim, in the County of La Paz, State of Arizona, to wit:

AMC # 423622 Patriot #1

Exempt per ARS 11-1134 A6

In WITNESS WHEREOF, the said first party has signed and sealed these presents the day and year first above written.

Signed, sealed and delivered:

Tina Deters


Tina Deters
Agent for Steve Karolyi POA Attached

State of Arizona } Arizona
County of } Maricopa YAVAPAI

On this 29 day of August, 2014 before me Tina Deters personally appeared, and proved to me on the basis of satisfactory evidence to be the person whose name is subscribed to the within instrument and acknowledged to me that he executed the same in his authorized capacity, and that his signature on the instrument the person, or the entity upon behalf of which the person acted, executed the instrument.

ACKNOWLEDGED by my hand and official notary seal.

Shelly L. McNeVins
Signature




RECEIVED
AZ STATE OFFICE
2014 AUG 29 P 3:02
PHOENIX, ARIZONA

1/60

POWER OF ATTORNEY

I, Steve Karolyi, (d.b.a MineFinder Gold) hereby appoint Tina Deters as Attorney-in-fact, to sign all papers and documents required to transfer my interest or interest of MineFinder Gold to the filing of, and disposition of mining claims. All financial concerns with the aforementioned are the obligation of Tina Deters.

Signed this 20 day of March, 2014



Steve Karolyi
d.b.a Minefinder Gold


RECEIVED
AZ STATE OFFICE
2014 AUG 29 P 3:02
PHOENIX, ARIZONA

State of Arizona } Arizona


County of } Maricopa

On this 20 day of March, 2014 before me Steve Karolyi personally appeared, and proved to me on the basis of satisfactory evidence to be the person whose name is subscribed to the within instrument and acknowledged to me that he executed the same in his authorized capacity, and that his signature on the instrument the person, or the entity upon behalf of which the person acted, executed the instrument.

ACKNOWLEDGED by my hand and official notary seal.



Signature



When recorded please return to:
Art Viars
14813 8th Ave. NE
Shoreline, WA 98155

QUITCLAIM DEED

THIS QUITCLAIM DEED, Executed this 24th day of August 2014, by first parties Tina Deters, whose address is P.O. Box 971, Black Canyon City, AZ 85324 and Steve Karolyi (POA Attached), to second parties Art Viars whose address is 14813 8th Ave. NE., Shoreline, WA 98155 and Neil Brusich whose address is 20516 124th St. CTE., Bonney Lake, WA 98391 .


WITNESSETH, That the said first party, for good consideration and for the sum of \$10.00 paid by the second party, the receipt hereby acknowledged, does hereby remise, release and quitclaim unto the second party forever, all the right, title, interest and claim which the first party has in and to the following described placer mining claim, in the County of La Paz, State of Arizona, to wit:

AMC # 420812 Rio Gold #1

Exempt per ARS 11-1134 A6

In WITNESS WHEREOF, the said first party has signed and sealed these presents the day and year first above written.

Signed, sealed and delivered:

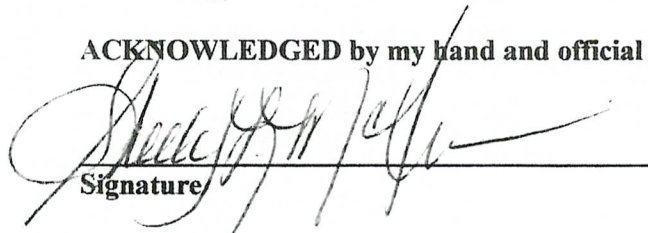



Tina Deters
Agent for Steve Karolyi, POA Attached

State of Arizona } Arizona
County of } Yavapai

On this 29 day of August, 2014 before me Tina Deters personally appeared, and proved to me on the basis of satisfactory evidence to be the person whose name is subscribed to the within instrument and acknowledged to me that he executed the same in his authorized capacity, and that his signature on the instrument the person, or the entity upon behalf of which the person acted, executed the instrument.

ACKNOWLEDGED by my hand and official notary seal.


Signature



ENTERED
SEP 09 2014
BY: DM


RECEIVED
M AZ STATE OFFICE
2014 AUG 29 P 3:02
PHOENIX, ARIZONA

Handwritten initials

POWER OF ATTORNEY

I, Steve Karolyi, (d.b.a MineFinder Gold) hereby appoint Tina Deters as Attorney-in-fact, to sign all papers and documents required to transfer my interest or interest of MineFinder Gold to the filing of, and disposition of mining claims. All financial concerns with the aforementioned are the obligation of Tina Deters.

Signed this 20 day of March, 2014



Steve Karolyi
d.b.a Minefinder Gold


RECEIVED
M AZ STATE OFFICE
2014 AUG 29 P 3:02
PHOENIX, ARIZONA

State of Arizona } Arizona


County of } Maricopa

On this 20 day of March, 2014 before me Steve Karolyi personally appeared, and proved to me on the basis of satisfactory evidence to be the person whose name is subscribed to the within instrument and acknowledged to me that he executed the same in his authorized capacity, and that his signature on the instrument the person, or the entity upon behalf of which the person acted, executed the instrument.

ACKNOWLEDGED by my hand and official notary seal.



Signature



United States Department of the Interior
Bureau of Land Management
 LANDS/RECREATION & PLANNING
 ONE N CENTRAL AVE
 PHOENIX, AZ 85004 -2203
 Phone: 602-417-9200

Receipt

No: 3117759

Transaction #: 3209550	
Date of Transaction: 08/29/2014	
CUSTOMER:	
MINE FINDER GOLD PO BOX 971 BLACK CANYON CITY, AZ 85324-0971 US	

LINE #	QTY	DESCRIPTION	REMARKS	UNIT PRICE	TOTAL
1	1.00	LOCATABLE MINERALS / MINING CLAIMS- NOT NEW-UNADJUD, ONE AUTH NO. ONLY / MINING CLAIM MONEY RECEIVED CASES: AMC423622/\$50.00	TRF (5)	- n/a -	50.00
TOTAL:					\$50.00

PAYMENT INFORMATION					
1	AMOUNT:	50.00	POSTMARKED:	N/A	
	TYPE:	CHECK	RECEIVED:	08/29/2014	
	CHECK NO:	001106			
	NAME:	MINE FINDER GOLD PO BOX 971 BLACK CANYON CITY AZ 85324-0971 US			

REMARKS

This receipt was generated by the automated BLM Collections and Billing System and is a paper representation of a portion of the official electronic record contained therein.

AMC 426231
AMC 426104

When recorded please return to:
Bruce Newkirk
8550 E. Laredo Ln.
Scottsdale, Az 85250

QUITCLAIM DEED

THIS QUITCLAIM DEED, Executed this 15th day of May 2015, by first party Jamie Risedorf, whose address is 33258 S. Lapidary Pl., Black Canyon City, AZ 85324 to second party Bruce Newkirk whose address is 8550 E. Laredo Ln., Scottsdale Az 85250.

WITNESSETH, That the said first party, for good consideration and for the sum of \$1000.00 paid by the second party, the receipt hereby acknowledged, does hereby remise, release and quitclaim unto the second party forever, all the right, title, interest and claim which the first party has in and to the following described placer mining claim, in the County of Yavapai, State of Arizona, to wit:

AMC # 426234 401K Gold #4

Exempt per ARS 11-1134 A6

In WITNESS WHEREOF, the said first party has signed and sealed these presents the day and year first above written.

Signed, sealed and delivered:

Jamie Risedorf

Jamie Risedorf

RECEIVED
BLM & BLM OFFICE
2015 AUG 13 P 3:32
PHOENIX, ARIZONA


State of Arizona } Arizona
County of } Yavapai

On this 22 day of May, 2014 before me Jamie Risedorf personally appeared, and proved to me on the basis of satisfactory evidence to be the person whose name is subscribed to the within instrument and acknowledged to me that she executed the same in her authorized capacity, and that her signature on the instrument the person, or the entity upon behalf of which the person acted, executed the instrument.

ACKNOWLEDGED by my hand and official notary seal.

Shelly L. McNeVins

Signature
Shelly L. McNeVins



RECEIPT # 3367454

ENTERED INTO COMPUTER
08/24/2015 DJJ

AMC 420107

When recorded please return to:
Aleksandr Tarasov
P.O Box 1750
Pine, AZ 85544

QUITCLAIM DEED

THIS QUITCLAIM DEED, Executed this 15th day of May 2015, by first party Jamie Risedorf, whose address is 33258 S. Lapidary Pl., Black Canyon City, AZ 85324 to second party Aleksandr Tarasov, whose address is P.O Box 1750., Pine, AZ 85544.

WITNESSETH, That the said first party, for good consideration and for the sum of \$1000.00 paid by the second party, the receipt hereby acknowledged, does hereby remise, release and quitclaim unto the second party forever, all the right, title, interest and claim which the first party has in and to the following described placer mining claim, in the County of Yavapai, State of Arizona, to wit:

AMC # 426110 Payday #1

Exempt per ARS 11-1134 A6

In WITNESS WHEREOF, the said first party has signed and sealed these presents the day and year first above written.

Signed, sealed and delivered:

Jamie Risedorf

Jamie Risedorf

RECEIVED
BLM
2015 AUG 13 P 3:32
PHOENIX, ARIZONA


State of Arizona } Arizona
County of } Yavapai

On this 22 day of May, 2014 before me Jamie Risedorf personally appeared, and proved to me on the basis of satisfactory evidence to be the person whose name is subscribed to the within instrument and acknowledged to me that she executed the same in her authorized capacity, and that her signature on the instrument the person, or the entity upon behalf of which the person acted, executed the instrument.

ACKNOWLEDGED by my hand and official notary seal.

Shelly L. McNeVins

Signature
Shelly L. McNeVins



RECEIPT # 3316754

Deters
32157 S. Maggie mine
Bcc, Az 85324

PHOENIX AZ 852

13 AUG 2015 PM 10 L



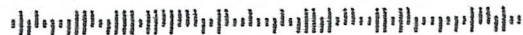
RECEIVED
BLM AZ STATE OFFICE

2015 AUG 13 P 3:06

PHOENIX, ARIZONA

Bureau of Land Management
One N. Central Ave
Phoenix, Az 85004-2203

85004442700



United States Department of the Interior
Bureau of Land Management
LANDS/RECREATION & PLANNING
ONE N CENTRAL AVE
PHOENIX, AZ 85004 -2203
Phone: 602-417-9200

Receipt

No: 3367454

Transaction #: 3465538	
Date of Transaction: 08/14/2015	
CUSTOMER:	
BRUCE NEWKIRK 8550 E LAREDO LN SCOTTSDALE, AZ 85250-6757 US	

LINE #	QTY	DESCRIPTION	REMARKS	UNIT PRICE	TOTAL
1	1.00	LOCATABLE MINERALS / MINING CLAIMS- NOT NEW-UNADJUD, ONE AUTH NO. ONLY / MINING CLAIM MONEY RECEIVED CASES: AMC426234/\$20.00	QCD - 2	- n/a -	20.00
TOTAL:					\$20.00

PAYMENT INFORMATION					
1	AMOUNT:	20.00	POSTMARKED:	08/11/2015	
	TYPE:	CHECK	RECEIVED:	08/13/2015	
	CHECK NO:	1126			
	NAME:	DETERS, SHAWN 32151 S MAGGIE MINE RD BLACK CANYON AZ 85324 US			

REMARKS


This receipt was generated by the automated BLM Collections and Billing System and is a paper representation of a portion of the official electronic record contained therein.

UNITED STATES POSTAL SERVICE

PHOENIX
AZ 852

17 APR '14

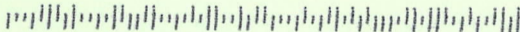
PM 91



First-Class Mail
Postage & Fees Paid
USPS
Permit No. G-10

- Sender: Please print your name, address, and ZIP+4® in this box•

U.S. DEPARTMENT OF THE INTERIOR
BUREAU OF LAND MANAGEMENT
ARIZONA STATE OFFICE
ONE NORTH CENTRAL AVENUE, SUITE 800
PHOENIX, AZ 85004-4427



SENDER: COMPLETE THIS SECTION

- Complete items 1, 2, and 3. Also complete item 4 if Restricted Delivery is desired.
- Print your name and address on the reverse so that we can return the card to you.
- Attach this card to the back of the mailpiece, or on the front if space permits.

1. Article Addressed to:

STEVE KAROLYI; MINEFINDER GOLD
 PO BOX 74353
 PHOENIX, AZ 85087-1006
 9310/PB/AMC426104

2. Article Number

*(Transfer from service label)***COMPLETE THIS SECTION ON DELIVERY**

A. Signature

X


 Agent AddresseeB. Received by *(Printed Name)*

TINA M. JONES
 RECEIVED
 PHOENIX, ARIZONA
 STATE OFFICE

C. Date of Delivery

D. Is delivery address different from item 1? Yes

If YES, enter delivery address below:

 No

2014 APR 18 P 2:47
 PHOENIX, ARIZONA

3. Service Type

 Certified Mail® Priority Mail Express™ Registered Return Receipt for Merchandise Insured Mail Collect on Delivery4. Restricted Delivery? *(Extra Fee)* Yes

7013 2250 0000 8720 5626



United States Department of the Interior



BUREAU OF LAND MANAGEMENT

Arizona State Office

One North Central Avenue, Suite 800

Phoenix, Arizona 85004-4427

www.blm.gov/az/

APR 07 2014

In Reply Refer To:
3800 (9310) PB
AMC426104

CERTIFIED MAIL – RETURN RECEIPT REQUESTED 7013 2250 0000 8720 5626

NOTICE

STEVE KAROLYI; MINEFINDER GOLD : This Decision Affects Those Claims
PO BOX 74353 : Shown in the Block Below.
PHOENIX, AZ 85087-1006 :

AMC426112
PAYDAY #3

Transfer(s) Not Processed


A conveyance document to transfer ownership of the mining claim(s) listed above was received by the Bureau of Land Management (BLM) Arizona State Office. The transfer(s) of ownership cannot be processed for the following reason(s):

According to BLM records, the grantor on the conveyance document does not own the claim. The owner on record is MINEFINDER GOLD.

If appropriate, please submit a corrected conveyance document, required documents, or additional fees, within 30 days of your receipt of this notice. If the required information is not received within the 30-day timeframe, no further action will be taken, and the BLM will retain the non-refundable processing fees submitted.

If additional information is required, please contact Pauline Brown at 602-417-9360. Please include your AMC serial number(s) on all correspondence.

D.D. - 5/17/14



Rebecca Heick

Rebecca Heick
Group Administrator
Lands and Minerals

**DEPARTMENT OF THE INTERIOR
BUREAU OF LAND MANAGEMENT
MINING CLAIMS**

Run Date/Time: 05/19/2014 01:20 PM

(LIVE) Serial Register Page

Page 1 of 1

01 05-10-1872;017STAT0091;30USC26,28,34
 Case Type 384101: LODE CLAIM
 Claim Name: PAYDAY #3
 Commodity :
 Case Disposition: ACTIVE
 Required Maintenance Fee: \$140.00

Total Acres
20.660

Serial Number
AMC426112
Lead File Number
AMC426104

Name & Address	Int Rel
MINEFINDER GOLD PO BOX 74353 PHOENIX, AZ 85087-1006	CLAIMANT

Mer Twp Rng Sec	Quadrant	District/Field Office	County
14 0050N 0130W 034	NE,NW ,SW ,SE	LAKE HAVASU FO	LA PAZ

Act Date	Code	Action	Action Remarks	Receipt Number
11/04/2013	403	LOCATION DATE		
01/08/2014	395	RECORDATION NOTICE RECD	1	2946758
01/08/2014	484	LOCATION YEAR / MAINTENANCE	2014;\$140	2946758
04/07/2014	393	DECISION/NOTICE ISSUED		
01/24/2014	398	DOC RETURNED UNRECORDED	\$10;396	2955415
01/08/2014	501	ACCT ADV IN LEAD FILE	AMC426104-AMC426115;	

Line Nr Remarks

When recorded please return to:
Michael McLean
1220 7th Ave East
Kalispell, MT 59901

AMC 426104
417680
426231
423391

QUITCLAIM DEED

THIS QUITCLAIM DEED, Executed this 20th day of February 2014 by first party Steve Karolyi, D.B.A Minefinder Gold, whose address is P.O. Box 74353, Phoenix, AZ 85087, to second party Michael McLean whose address is 1220 7th Ave East., Kalispell, MT 59901.


WITNESSETH, that the said first party, for good consideration and for the sum of \$10.00 paid by the second party, the receipt hereby acknowledged, does hereby remise, release and quitclaim unto the second party forever, all the right, title, interest and claim which the first party has in and to the following described lode mining claim, in the County of La Paz, State of Arizona, to wit:

AMC # 426107 Patriot #8

Exempt per ARS 11-1134 A6

In WITNESS WHEREOF, the said first party has signed and sealed these presents the day and year first above written.

Signed, sealed and delivered:





Steve Karolyi
D.B.A Minefinder Gold


State of Arizona } Arizona
County of } Maricopa

RECEIVED
BLM AZ STATE OFFICE
2014 MAR 27 P 2:37
PHOENIX, ARIZONA

On this 20 day of February, 2014 before me Steve Karolyi personally appeared, and proved to me on the basis of satisfactory evidence to be the person whose name is subscribed to the within instrument and acknowledged to me that he executed the same in his authorized capacity, and that his signature on the instrument the person, or the entity upon behalf of which the person acted, executed the instrument.

ACKNOWLEDGED by my hand and official notary seal.


Signature

ENTERED
MAR 28 2014
BY: 

1/50

When recorded please return to:
Janet Sears
PO Box 26462
Tucson, AZ 85726-6462

QUITCLAIM DEED

THIS QUITCLAIM DEED, Executed this 9th day of January, by first party Steve Karolyi, whose address is P.O Box 74353, Phoenix, Az 85087 to second party Janet Sears whose address is P.O Box 26426., Tucson, AZ 85726-6462.


WITNESSETH, That the said first party, for good consideration and for the sum of \$10.00 paid by the second party, the receipt hereby acknowledged, does hereby remise, release and quitclaim unto the second party forever, all the right, title, interest and claim which the first party has in and to the following described Lode mining claim, in the County of La Paz, State of Arizona, to wit:

AMC # 417682 Lucky Strike #3

Exempt per ARS 11-1134 A6

In WITNESS WHEREOF, the said first party has signed and sealed these presents the day and year first above written.


Signed, sealed and delivered:

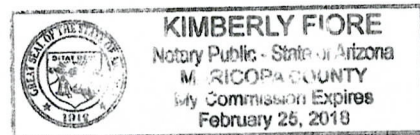

Steve Karolyi

State of Arizona } Arizona
County of } Maricopa


On this 21 day of March, 2014 before me Steve Karolyi personally appeared, and proved to me on the basis of satisfactory evidence to be the person whose name is subscribed to the within instrument and acknowledged to me that he executed the same in his authorized capacity, and that his signature on the instrument the person, or the entity upon behalf of which the person acted, executed the instrument.

ACKNOWLEDGED by my hand and official notary seal.


Signature



RECEIVED
BLM AZ STATE OFFICE
2014 MAR 27 P 2:37
PHOENIX, ARIZONA

ENTERED
MAR 28 2014
BY: 

11/10

When recorded please return to:
Paul Pomeroy
P.O. Box 3070
Prescott AZ 86302

QUITCLAIM DEED

THIS QUITCLAIM DEED, Executed this 24th day of Febraury 2014 by first party Steve Karolyi d.b.a Minefinder Gold, whose address is P.O. Box 74353, Phoenix, AZ 85087, to second party Paul Pomeroy whose address is P.O Box 3070., Prescott, AZ 86302.


WITNESSETH, that the said first party, for good consideration and for the sum of \$10.00 paid by the second party, the receipt hereby acknowledged, does hereby remise, release and quitclaim unto the second party forever, all the right, title, interest and claim which the first party has in and to the following described placer mining claim, in the County of Maricopa, State of Arizona, to wit:

AMC # 426232 401K Gold #2

Exempt per ARS 11-1134 A6

In WITNESS WHEREOF, the said first party has signed and sealed these presents the day and year first above written.

Signed, sealed and delivered:




Steve Karolyi
D.B.A Minefinder Gold

State of Arizona } Arizona
County of } Maricopa


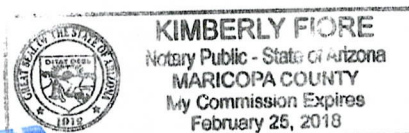
RECEIVED
BLM AZ STATE OFFICE
2014 MAR 27 P 2:37
PHOENIX, ARIZONA

On this 26 day of March, 2014 before me Steve Karolyi personally appeared, and proved to me on the basis of satisfactory evidence to be the person whose name is subscribed to the within instrument and acknowledged to me that he executed the same in his authorized capacity, and that his signature on the instrument the person, or the entity upon behalf of which the person acted, executed the instrument.

ACKNOWLEDGED by my hand and official notary seal.



Signature



When recorded please return to:
Gregory West
327 E. Washington Ave.
Hobart, IN 46342-1164

QUITCLAIM DEED

THIS QUITCLAIM DEED, Executed this 24th day of March 2014 by first party Steve Karolyi d.b.a Minefinder Gold, whose address is P.O. Box 74353, Phoenix, AZ 85087, to second party Gregory West whose address is 327 E. Washington Ave., Hobart, IN 46342-1164.

WITNESSETH, that the said first party, for good consideration and for the sum of \$10.00 paid by the second party, the receipt hereby acknowledged, does hereby remise, release and quitclaim unto the second party forever, all the right, title, interest and claim which the first party has in and to the following described placer mining claim, in the County of Maricopa, State of Arizona, to wit:

AMC # 426235 Coyote Wash Gold #1

Exempt per ARS 11-1134 A6

In WITNESS WHEREOF, the said first party has signed and sealed these presents the day and year first above written.

Signed, sealed and delivered:




Steve Karolyi
D.B.A Minefinder Gold

State of Arizona } Arizona
County of } Maricopa

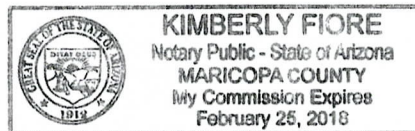
RECEIVED
BLMAZ STATE OFFICE
2014 MAR 27 P 2:37
PHOENIX, ARIZONA


On this 24 day of March, 2014 before me Steve Karolyi personally appeared, and proved to me on the basis of satisfactory evidence to be the person whose name is subscribed to the within instrument and acknowledged to me that he executed the same in his authorized capacity, and that his signature on the instrument the person, or the entity upon behalf of which the person acted, executed the instrument.

ACKNOWLEDGED by my hand and official notary seal.



Signature



ENTERED
MAR 26 2014
BY: 

1/15

When recorded please return to:
Michael Germaine
7456 Mason Way
Magna, UT 84044

QUITCLAIM DEED

THIS QUITCLAIM DEED, Executed this 12th day of February 2014 by first parties Steve Karolyi and Tina Deters, whose address is P.O. Box 74353, Phoenix, AZ 85087, to second parties Michael Germaine and Jose Landros whose address is 7456 Mason Way., Magna, UT 84044.


WITNESSETH, that the said first party, for good consideration and for the sum of \$10.00 paid by the second party, the receipt hereby acknowledged, does hereby remise, release and quitclaim unto the second party forever, all the right, title, interest and claim which the first parties has in and to the following described placer mining claim, in the County of Maricopa, State of Arizona, to wit:


AMC # 423391 Beer Bottle Gold

Exempt per ARS 11-1134 A6

In WITNESS WHEREOF, the said first party has signed and sealed these presents the day and year first above written.

Signed, sealed and delivered:


Steve Karolyi



Tina Deters


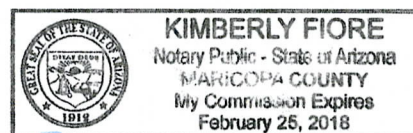
State of Arizona } Arizona
County of } Maricopa

RECEIVED
BLM AZ STATE OFFICE
2014 MAR 27 P 2:37
PHOENIX, ARIZONA

On this 12 day of March, 2014 before me Steve Karolyi and Tina Deters personally appeared, and proved to me on the basis of satisfactory evidence to be the person whose name is subscribed to the within instrument and acknowledged to me that he executed the same in his authorized capacity, and that his signature on the instrument the person, or the entity upon behalf of which the person acted, executed the instrument.

ACKNOWLEDGED by my hand and official notary seal.


Signature



2/50

United States Department of the Interior
Bureau of Land Management
 LANDS/RECREATION & PLANNING
 ONE N CENTRAL AVE
 PHOENIX, AZ 85004 -2203
 Phone: 602-417-9200

Receipt

No: 2997708

Transaction #: 3087251	
Date of Transaction: 03/27/2014	
CUSTOMER:	
STEVE KAROLYI PO BOX 74353 PHOENIX, AZ 85087-1006 US	

LINE #	QTY	DESCRIPTION	REMARKS	UNIT PRICE	TOTAL
1	1.00	LOCATABLE MINERALS / MINING CLAIMS- NOT NEW-UNADJUD, ONE AUTH NO. ONLY / MINING CLAIM MONEY RECEIVED CASES: AMC423391/\$60.00	TRF (6)	- n/a -	60.00
TOTAL:					\$60.00

PAYMENT INFORMATION			
NOTE: Items will appear on credit card statement as "Bureau of Land Mgmt CO".			
1	AMOUNT:	60.00	POSTMARKED: N/A
	TYPE:	CREDIT CARD	RECEIVED: 03/27/2014
	NAME:	KAROLYI, STEVE PO BOX 74353 PHOENIX AZ 85087-1006 US	
	CARD NO:	XXXXXXXXXXXX7097	AUTH CODE: 815395
	NAME ON CARD:	TINA DETERS	
	EXPIRES:	04/2016	
	SIGNATURE:		

REMARKS

This receipt was generated by the automated BLM Collections and Billing System and is a paper representation of a portion of the official electronic record contained therein.

AMC 426104
425499
425284
~~AMC 4258~~

When recorded please return to:
Robert Robbins
3317 Solar Ridge
Las Cruces, NM 88012

QUITCLAIM DEED

THIS QUITCLAIM DEED, Executed this 12th day of February 2014 by first party Steve Karolyi, D.B.A Minefinder Gold, whose address is P.O. Box 74353, Phoenix, AZ 85087, to second party Robert Robbins whose address is 3317 Solar Ridge., Las Cruces, NM 88012.

WITNESSETH, that the said first party, for good consideration and for the sum of \$10.00 paid by the second party, the receipt hereby acknowledged, does hereby remise, release and quitclaim unto the second party forever, all the right, title, interest and claim which the first party has in and to the following described lode mining claim, in the County of La Paz, State of Arizona, to wit:

AMC # 426106 Patriot #7

Exempt per ARS 11-1134 A6

In WITNESS WHEREOF, the said first party has signed and sealed these presents the day and year first above written.

Signed, sealed and delivered:




Steve Karolyi
D.B.A Minefinder Gold

State of Arizona } Arizona
County of } Maricopa

RECEIVED
B.L.M. AZ STATE OFFICE
2014 FEB 21 P 2: 10
PHOENIX, AZ

On this 20th day of February, 2014 before me Steve Karolyi personally appeared, and proved to me on the basis of satisfactory evidence to be the person whose name is subscribed to the within instrument and acknowledged to me that he executed the same in his authorized capacity, and that his signature on the instrument the person, or the entity upon behalf of which the person acted, executed the instrument.

ACKNOWLEDGED by my hand and official notary seal.



Signature

ASHLEY HATHAWAY
Notary Public - State of Arizona
MARICOPA COUNTY
My Commission Expires
November 5, 2016

ENTERED
FEB 24 2014
BY: RM

1/10

When recorded please return to:
William Arthur
1317 7th St. South
Nampa, ID 83651

QUITCLAIM DEED

THIS QUITCLAIM DEED, Executed this 10th day of February 2014 by first party Steve Karolyi D.B.A Minfinder Gold whose address is P.O. Box 74353, Phoenix, AZ 85087, to second parties William Arthur and Justin Arthur whose address is 1317 7th St. South, Nampa, ID 83651.

WITNESSETH, that the said first party, for good consideration and for the sum of \$10.00 paid by the second party, the receipt hereby acknowledged, does hereby remise, release and quitclaim unto the second party forever, all the right, title, interest and claim which the first party has in and to the following described lode mining claim, in the County of La Paz, State of Arizona, to wit:

AMC # 426111 Payday #2

Exempt per ARS 11-1134 A6

In WITNESS WHEREOF, the said first party has signed and sealed these presents the day and year first above written.

Signed, sealed and delivered:




Steve Karolyi
D.B.A Minefinder Gold

State of Arizona } Arizona
County of } Maricopa


RECEIVED
B.L.M. AZ STATE OFFICE
2014 FEB 21 P 2:10
PHOENIX, AZ

On this 20th day of February, 2014 before me Steve Karolyi personally appeared, and proved to me on the basis of satisfactory evidence to be the person whose name is subscribed to the within instrument and acknowledged to me that he executed the same in his authorized capacity, and that his signature on the instrument the person, or the entity upon behalf of which the person acted, executed the instrument.

ACKNOWLEDGED by my hand and official notary seal.



Signature

 **ASHLEY HATHAWAY**
Notary Public - State of Arizona
MARICOPA COUNTY
My Commission Expires
November 5, 2016

ENTERED
FEB 24 2014
BY: JM

2/30

When recorded please return to:
Ron Brinegar
2156 Liebengood
Goodlettsville, TN 37072

QUITCLAIM DEED

THIS QUITCLAIM DEED, Executed this 12th day of February 2014 by first party Steve Karolyi, D.B.A Minefinder Gold, whose address is P.O. Box 74353, Phoenix, AZ 85087, to second party Ron Brinegar whose address is 2156 Liebengood., Goodlettsville, TN 37072.


WITNESSETH, that the said first party, for good consideration and for the sum of \$10.00 paid by the second party, the receipt hereby acknowledged, does hereby remise, release and quitclaim unto the second party forever, all the right, title, interest and claim which the first party has in and to the following described lode mining claim, in the County of Maricopa, State of Arizona, to wit:

AMC # 425502 Gold Bottle #4

Exempt per ARS 11-1134 A6

In WITNESS WHEREOF, the said first party has signed and sealed these presents the day and year first above written.

Signed, sealed and delivered:




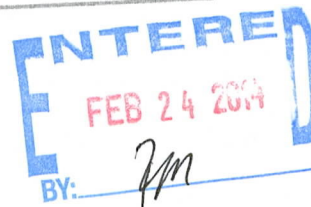
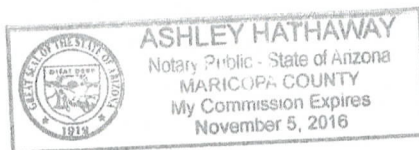
Steve Karolyi
D.B.A Minefinder Gold

State of Arizona } Arizona
County of } Maricopa

RECEIVED
B.L.M. AZ STATE OFFICE
2014 FEB 21 P 2:10
PHOENIX, AZ

On this 12th day of February, 2014 before me Steve Karolyi personally appeared, and proved to me on the basis of satisfactory evidence to be the person whose name is subscribed to the within instrument and acknowledged to me that he executed the same in his authorized capacity, and that his signature on the instrument the person, or the entity upon behalf of which the person acted, executed the instrument.

ACKNOWLEDGED by my hand and official notary seal.


Signature

llc

When recorded please return to:
Cecil Crotts
5099 Hwy 157
Judsonia, AR 72081

QUITCLAIM DEED

THIS QUITCLAIM DEED, Executed this 12th day of February 2014 by first party Steve Karolyi, D.B.A Minefinder Gold, whose address is P.O. Box 74353, Phoenix, AZ 85087, to second party Cecil Crotts whose address is 5099 Hwy 157., Judsonia, AR 72081.


WITNESSETH, that the said first party, for good consideration and for the sum of \$10.00 paid by the second party, the receipt hereby acknowledged, does hereby remise, release and quitclaim unto the second party forever, all the right, title, interest and claim which the first party has in and to the following described lode mining claim, in the County of Maricopa, State of Arizona, to wit:

AMC # 425295 Twin Hills Gold #2

Exempt per ARS 11-1134 A6

In WITNESS WHEREOF, the said first party has signed and sealed these presents the day and year first above written.

Signed, sealed and delivered:





Steve Karolyi
D.B.A Minefinder Gold

State of Arizona } Arizona
County of } Maricopa

RECEIVED
B.L.M. AZ STATE OFFICE
2014 FEB 21 P 2:10
PHOENIX, AZ

On this 20 day of February, 2014 before me Steve Karolyi personally appeared, and proved to me on the basis of satisfactory evidence to be the person whose name is subscribed to the within instrument and acknowledged to me that he executed the same in his authorized capacity, and that his signature on the instrument the person, or the entity upon behalf of which the person acted, executed the instrument.

ACKNOWLEDGED by my hand and official notary seal.


Signature

1/120

When recorded please return to:
Jim Cottle, Sr.
201 Ward St.
P.O Box 188
Moran, TX 76464

QUITCLAIM DEED

THIS QUITCLAIM DEED, Executed this 20th day of February 2014 by first party Steve Karolyi D.B.A Minfinder Gold whose address is P.O. Box 74353, Phoenix, AZ 85087, to second party Jim Cottle, Sr., whose address 201 Ward St., P.O Box 188., Moran, TX 76464.


WITNESSETH, that the said first party, for good consideration and for the sum of \$10.00 paid by the second party, the receipt hereby acknowledged, does hereby remise, release and quitclaim unto the second party forever, all the right, title, interest and claim which the first party has in and to the following described lode mining claim, in the County of Maricopa, State of Arizona, to wit:

AMC # 425288 Lone Hills Gold

Exempt per ARS 11-1134 A6

In WITNESS WHEREOF, the said first party has signed and sealed these presents the day and year first above written.

Signed, sealed and delivered:




Steve Karolyi
D.B.A Minefinder Gold

State of Arizona } Arizona
County of } Maricopa


RECEIVED
B.L.M. AZ STATE OFFICE
2014 FEB 21 P 2:10
PHOENIX, AZ

On this 20th day of February, 2014 before me Steve Karolyi personally appeared, and proved to me on the basis of satisfactory evidence to be the person whose name is subscribed to the within instrument and acknowledged to me that he executed the same in his authorized capacity, and that his signature on the instrument the person, or the entity upon behalf of which the person acted, executed the instrument.

ACKNOWLEDGED by my hand and official notary seal.



Signature



ENTERED
FEB 24 2014
BY: fm

1/50

When recorded please return to:

Jim Cottle, Sr.
201 Ward St.
P.O Box 188
Moran, TX 76464

QUITCLAIM DEED

THIS QUITCLAIM DEED, Executed this 20th day of February 2014 by first party Steve Karolyi D.B.A Minefinder Gold whose address is P.O. Box 74353, Phoenix, AZ 85087, to second party Jim Cottle, Sr., whose address 201 Ward St., P.O Box 188., Moran, TX 76464.


WITNESSETH, that the said first party, for good consideration and for the sum of \$10.00 paid by the second party, the receipt hereby acknowledged, does hereby remise, release and quitclaim unto the second party forever, all the right, title, interest and claim which the first party has in and to the following described lode mining claim, in the County of Pinal, State of Arizona, to wit:

AMC # 425289 Millsite Canyon Gold #1

Exempt per ARS 11-1134 A6

In WITNESS WHEREOF, the said first party has signed and sealed these presents the day and year first above written.

Signed, sealed and delivered:



Steve Karolyi
D.B.A Minefinder Gold

State of Arizona } Arizona
County of } Maricopa

RECEIVED
B.L.M. AZ STATE OFFICE
2014 FEB 21 P 2: 10
PHOENIX, AZ

On this 20th day of February, 2014 before me Steve Karolyi personally appeared, and proved to me on the basis of satisfactory evidence to be the person whose name is subscribed to the within instrument and acknowledged to me that he executed the same in his authorized capacity, and that his signature on the instrument the person, or the entity upon behalf of which the person acted, executed the instrument.

ACKNOWLEDGED by my hand and official notary seal.



Signature

ASHLEY HATHAWAY
Notary Public - State of Arizona
MARICOPA COUNTY
My Commission Expires
November 5, 2016

ENTERED
FEB 24 2014
BY: JA

1/50

**United States Department of the Interior
Bureau of Land Management**

Receipt

LANDS/RECREATION & PLANNING

ONE N CENTRAL AVE

PHOENIX, AZ 85004 -2203

Phone: 602-417-9200

No:

2973453

Transaction #: 3061888	
Date of Transaction: 02/21/2014	
CUSTOMER:	
STEVE KAROLYI PO BOX 74353 PHOENIX, AZ 85087-1006 US	

LINE #	QTY	DESCRIPTION	REMARKS	UNIT PRICE	TOTAL
1	11.00	LOCATABLE MINERALS / MINING CLAIMS-NEW,UNADJUD, ONE OR MORE AUTH NOS / NEW MINING CLAIM LOCATION FEE \$34 CASES: AMC427309/\$34.00, AMC427310/\$34.00, AMC427311/\$34.00, AMC427312/\$34.00, AMC427313/\$34.00, AMC427314/\$34.00, AMC427315/\$34.00, AMC427316/\$34.00, AMC427317/\$34.00, AMC427318/\$34.00, AMC427319/\$34.00		- n/a -	374.00
2	11.00	LOCATABLE MINERALS / MINING CLAIMS-NEW,UNADJUD, ONE OR MORE AUTH NOS / NEW MINING CLAIM MAINT FEE \$140 CASES: AMC427309/\$140.00, AMC427310/\$140.00, AMC427311/\$140.00, AMC427312/\$140.00, AMC427313/\$140.00, AMC427314/\$140.00, AMC427315/\$140.00, AMC427316/\$140.00, AMC427317/\$140.00, AMC427318/\$140.00, AMC427319/\$140.00		- n/a -	1540.00
3	11.00	LOCATABLE MINERALS / MINING CLAIMS-NEW,UNADJUD, ONE OR MORE AUTH NOS / NEW MINING CLAIM PROCESSING FEE CASES: AMC427309/\$20.00, AMC427310/\$20.00, AMC427311/\$20.00, AMC427312/\$20.00, AMC427313/\$20.00, AMC427314/\$20.00, AMC427315/\$20.00, AMC427316/\$20.00, AMC427317/\$20.00, AMC427318/\$20.00, AMC427319/\$20.00		- n/a -	220.00
4	1.00	LOCATABLE MINERALS / MINING CLAIMS-NOT NEW-UNADJUD,ONE AUTH NO. ONLY / MINING CLAIM MONEY RECEIVED		- n/a -	70.00

		CASES: AMC426106/\$70.00			
5	1.00	LOCATABLE MINERALS / MINING CLAIMS- NOT NEW-UNADJUD, ONE AUTH NO. ONLY / MINING CLAIM MONEY RECEIVED CASES: AMC427309/\$140.00	EXTRA ACREAGE	- n/a -	140.00
TOTAL:					\$2,344.00

PAYMENT INFORMATION			
1	AMOUNT:	2344.00	POSTMARKED: N/A
	TYPE:	CHECK	RECEIVED: 02/21/2014
	CHECK NO:	1548	
	NAME:	KAROLYI, STEVE PO BOX 74353 PHOENIX AZ 85087-1006 US	

REMARKS

This receipt was generated by the automated BLM Collections and Billing System and is a paper representation of a portion of the official electronic record contained therein.

AMC 425045
425284
425499
426104

When recorded please return to:
Dean Brienzo
17929 Oldyorkville Rd
Union Grove, WI 53182

QUITCLAIM DEED

THIS QUITCLAIM DEED, Executed this 20th day of January 2014 by first party Steve Karolyi, whose address is P.O. Box 74353, Phoenix, AZ 85087, to second party Dean Brienzo whose address is 17929 Oldyorkville Rd., Union Grove, WI 53182.

WITNESSETH, that the said first party, for good consideration and for the sum of \$10.00 paid by the second party, the receipt hereby acknowledged, does hereby remise, release and quitclaim unto the second party forever, all the right, title, interest and claim which the first party has in and to the following described lode mining claim, in the County of La Paz, State of Arizona, to wit:

AMC # 425047 Patriot Gold #4

Exempt per ARS 11-1134 A6

In WITNESS WHEREOF, the said first party has signed and sealed these presents the day and year first above written.

Signed, sealed and delivered:


 Steve Karolyi


State of Arizona } Arizona
County of } Maricopa


RECEIVED
B.L.M. AZ STATE OFFICE
2014 JAN 24 P 2:35
PHOENIX, AZ

On this 24th day of January, 2014 before me Steve Karolyi personally appeared, and proved to me on the basis of satisfactory evidence to be the person whose name is subscribed to the within instrument and acknowledged to me that he executed the same in his authorized capacity, and that his signature on the instrument the person, or the entity upon behalf of which the person acted, executed the instrument.

ACKNOWLEDGED by my hand and official notary seal.


Signature



ENTERED
JAN 29 2014
BY: 

1/30

**DEPARTMENT OF THE INTERIOR
BUREAU OF LAND MANAGEMENT**

MINING CLAIMS

(LIVE) Serial Register Page

Run Date/Time: 03/20/2014 01:09 PM

Page 1 of

01 05-10-1872;017STAT0091;30USC26,28,34

Case Type 384101: LODE CLAIM

Claim Name: PATRIOT GOLD #4

Commodity :

Case Disposition: ACTIVE

Required Maintenance Fee: \$140.00

Total Acres

20.660

Serial Number

AMC425047

Lead File Number

AMC425045

Name & Address

BRIENZO DEAN	17929 OLD YORKVILLE RD	UNION GROVE, WI 53182-9639	Int Rel CLAIMANT
--------------	------------------------	----------------------------	---------------------

Mer Twp	Rng	Sec	Quadrant	District/Field Office	County
14	0040N	0130W	003 NW	LAKE HAVASU FO	LA PAZ
14	0040N	0130W	004 NE	LAKE HAVASU FO	LA PAZ

Act Date	Code	Action	Action Remarks	Receipt Number
09/02/2013	403	LOCATION DATE		
09/19/2013	395	RECORDATION NOTICE RECD	1	2890756
09/19/2013	484	LOCATION YEAR / MAINTENANCE 2014;\$140		2890756
01/24/2014	392	MONIES RECEIVED	\$10.00;1	2955415
01/24/2014	396	TRF OF INTEREST FILED	KAROLYI STEVE	2955415
09/19/2013	501	ACCT ADV IN LEAD FILE	AMC425045-AMC425049;	

Line Nr Remarks

**DEPARTMENT OF THE INTERIOR
BUREAU OF LAND MANAGEMENT**

MINING CLAIMS

(LIVE) Serial Register Page

Run Date/Time: 03/20/2014 01:10 PM

Page 1 of

01 10-21-1976;090STAT0090;43USC1744

Case Type 384201: PLACER CLAIM

Claim Name: COYOTE GOLD

Commodity :

Case Disposition: ACTIVE

Required Maintenance Fee: \$140.00

Total Acres

20.000

Serial Number

AMC425285

Lead File Number

AMC425284

Name & Address

PEACH KENNY	14447 W POINSETTIA DR	SURPRISE, AZ 85379-4384	Int Rel CLAIMANT
-------------	-----------------------	-------------------------	---------------------

<u>Mer Twp</u>	<u>Rng</u>	<u>Sec</u>	<u>Quadrant</u>	<u>District/Field Office</u>	<u>County</u>
14	0040N	0060W	018 NW	HASSAYAMPA FO	MARICOPA

<u>Act Date</u>	<u>Code</u>	<u>Action</u>	<u>Action Remarks</u>	<u>Receipt Number</u>
09/05/2013	403	LOCATION DATE		
10/29/2013	395	RECORDATION NOTICE RECD	1	2899922
10/29/2013	484	LOCATION YEAR / MAINTENANCE 2014;\$140		2899922
01/24/2014	396	TRF OF INTEREST FILED	MINEFINDER GOLD	2955415
10/29/2013	501	ACCT ADV IN LEAD FILE	AMC425284-AMC425295;	

Line Nr Remarks

Amc 426104

When recorded please return to:
Bobby J. Wertz
1420 Ralston Ave
Defiance, OH 43512-1340

QUITCLAIM DEED

THIS QUITCLAIM DEED, Executed this 20th day of January 2014 by first party Steve Karolyi, whose address is P.O. Box 74353, Phoenix, AZ 85087, to second party Bobby J. Wertz whose address is 1420 Ralston Ave., Defiance, OH 43512-1340.

WITNESSETH, that the said first party, for good consideration and for the sum of \$10.00 paid by the second party, the receipt hereby acknowledged, does hereby remise, release and quitclaim unto the second party forever, all the right, title, interest and claim which the first party has in and to the following described lode mining claim, in the County of La Paz, State of Arizona, to wit:

AMC # 426112 Payday #3

Exempt per ARS 11-1134 A6

In WITNESS WHEREOF, the said first party has signed and sealed these presents the day and year first above written.

Signed, sealed and delivered:

 Steve Karolyi

ENTERED
Ac 398
MAY 19 2014
BY: PB

No Corrected QCD
rec'd by D.P. 5/17/14

PHOENIX, AZ


2014 JAN 24 P 2:36


RECEIVED
B.L.M. AZ STATE OFFICE

State of Arizona } Arizona
County of } Maricopa

On this 24th day of January, 2014 before me Steve Karolyi personally appeared, and proved to me on the basis of satisfactory evidence to be the person whose name is subscribed to the within instrument and acknowledged to me that he executed the same in his authorized capacity, and that his signature on the instrument the person, or the entity upon behalf of which the person acted, executed the instrument.

ACKNOWLEDGED by my hand and official notary seal.


Signature

 ASHLEY HATHAWAY
Notary Public - State of Arizona
MARICOPA COUNTY
My Commission Expires
November 5, 2018

11c

**DEPARTMENT OF THE INTERIOR
BUREAU OF LAND MANAGEMENT
MINING CLAIMS**

(LIVE) Serial Register Page

Run Date/Time: 03/20/2014 01:12 PM

01 05-10-1872;017STAT0091;30USC26,28,34
Case Type 384101: LODE CLAIM
Claim Name: PAYDAY #3
Commodity :
Case Disposition: ACTIVE
Required Maintenance Fee: \$140.00

Total Acres
20.660

Serial Number
AMC426112
Lead File Number
AMC426104

Name & Address	Int Rel
MINEFINDER GOLD PO BOX 74353 PHOENIX, AZ 85087-1006	CLAIMANT

Mer Twp Rng Sec	Quadrant	District/Field Office	County
14 0050N 0130W 034	NE,NW ,SW ,SE	LAKE HAVASU FO	LA PAZ

Act Date	Code	Action	Action Remarks	Receipt Number
11/04/2013	403	LOCATION DATE		
01/08/2014	395	RECORDATION NOTICE RECD	1	2946758
01/08/2014	484	LOCATION YEAR / MAINTENANCE	2014;\$140	2946758
01/08/2014	501	ACCT ADV IN LEAD FILE	AMC426104-AMC426115;	

Line Nr Remarks

United States Department of the Interior
Bureau of Land Management
 LANDS/RECREATION & PLANNING
 ONE N CENTRAL AVE
 PHOENIX, AZ 85004 -2203
 Phone: 602-417-9200

Receipt

No:

2955415

Transaction #: 3043386	
Date of Transaction: 01/24/2014	
CUSTOMER:	
STEVE KAROLYI PO BOX 74353 PHOENIX, AZ 85087-1006 US	

LINE #	QTY	DESCRIPTION	REMARKS	UNIT PRICE	TOTAL
1	6.00	LOCATABLE MINERALS / MINING CLAIMS- NEW, UNADJUD, ONE OR MORE AUTH NOS / NEW MINING CLAIM LOCATION FEE \$34 CASES: AMC426231/\$34.00, AMC426232/\$34.00, AMC426233/\$34.00, AMC426234/\$34.00, AMC426235/\$34.00, AMC426236/\$34.00		- n/a -	204.00
2	6.00	LOCATABLE MINERALS / MINING CLAIMS- NEW, UNADJUD, ONE OR MORE AUTH NOS / NEW MINING CLAIM MAINT FEE \$140 CASES: AMC426231/\$140.00, AMC426232/\$140.00, AMC426233/\$140.00, AMC426234/\$140.00, AMC426235/\$140.00, AMC426236/\$140.00		- n/a -	840.00
3	6.00	LOCATABLE MINERALS / MINING CLAIMS- NEW, UNADJUD, ONE OR MORE AUTH NOS / NEW MINING CLAIM PROCESSING FEE CASES: AMC426231/\$20.00, AMC426232/\$20.00, AMC426233/\$20.00, AMC426234/\$20.00, AMC426235/\$20.00, AMC426236/\$20.00		- n/a -	120.00
4	1.00	LOCATABLE MINERALS / MINING CLAIMS- NOT NEW-UNADJUD, ONE AUTH NO. ONLY / MINING CLAIM MONEY RECEIVED CASES: AMC425047/\$50.00	TRF 5	- n/a -	50.00
TOTAL:					\$1,214.00

PAYMENT INFORMATION			
1	AMOUNT:	1214.00	POSTMARKED: N/A
	TYPE:	CHECK	RECEIVED: 01/24/2014
	CHECK NO:	1542	

NAME: KAROLYI, STEVE
PO BOX 74353
PHOENIX AZ 85087-1006 US

REMARKS

This receipt was generated by the automated BLM Collections and Billing System and is a paper representation of a portion of the official electronic record contained therein.



Mine Finder Gold
Ranger Gold Exploration, LLC
P.O. Box 74353
Phoenix, AZ 85087


RECEIVED
OFFICE

2015 JUL 17 P 3:56

PHOENIX, ARIZONA

PHOENIX AZ 852

15 JUL 2015 PM 6 L



Bureau of Land Management
One North Central Ave.; Ste. 800
Phoenix, AZ 85004-4427

85004442700



NOTICE!!

These documents have been scanned!

Do not place un-scanned documents beneath this notice!

Do not remove this notice from this file!

GPO Jacket No. 560-102
Print Order 61540
Rise Business Services, LLC
Job=AZ15 5/10/2019



Box Number= AZ15035



Claim Begin-End: AMC426104-AMC426115

4 Miscellaneous



AZ15035-14

AMC425596-AMC426147

Provided by Sonia Santillan/WO from vendor
 Address corrections 5/19/15

426109

Admin State	Serial Nr Full	Mc Lead Case Ser Nr	Cust Nm	Address	City	State	Zip	Move Date	Address	Address 2	City	State	Zip5	Zip4
AZ	AMC416357	AMC416357	ANDERSON LARRY	6335 N POTTERY PL	PRESCOTT	AZ	863058661	201502	20490 TIMOTHY DR		SOULSBYVILL	CA	95372	9737
AZ	AMC425373	AMC425373	BENNETTO JOHN	20218 E TONELEA TRL	MAYER	AZ	863332509	201502	22119 N 36TH ST		PHOENIX	AZ	85050	7395
AZ	AMC425294	AMC425284	BLUNCK PHILLIP	260 HUDSON AVE	NAMPA	ID	836512320	201412	6452 CHERRY LN		NAMPA	ID	83687	8300
AZ	AMC404135	AMC404130	BRITTON DOUG	17210 E HILLCREST DR	FOUNTAIN HILLS	AZ	852686719	201411	15359 E LOTUS LN		FOUNTAIN HILLS	AZ	85268	4375
AZ	AMC404136	AMC404130	BRITTON DOUG	17210 E HILLCREST DR	FOUNTAIN HILLS	AZ	852686719	201411	15359 E LOTUS LN		FOUNTAIN HILLS	AZ	85268	4375
AZ	AMC417510	AMC417508	BRUNN MICHAEL	4664 FLANDERS WAY	DENVER	CO	802496687	201403	1181 S ZENO WAY	UNIT D	AURORA	CO	80017	5726
AZ	AMC417511	AMC417508	BRUNN MICHAEL	4664 FLANDERS WAY	DENVER	CO	802496687	201403	1181 S ZENO WAY	UNIT D	AURORA	CO	80017	5726
AZ	AMC417512	AMC417508	BRUNN MICHAEL	4664 FLANDERS WAY	DENVER	CO	802496687	201403	1181 S ZENO WAY	UNIT D	AURORA	CO	80017	5726
AZ	AMC350781	AMC350781	BURKETT DAVID	17007 E DARLEEN DR	LEANDER	TX	786419616	201411	17504 W 1ST ST		LEANDER	TX	78641	9469
AZ	AMC421630	AMC421630	CARLING JOSH	PO BOX 1412	BAGDAD	AZ	863211412	201407	HC 1	BOX 3061	BAGDAD	AZ	86321	9706
AZ	AMC421631	AMC421630	CARLING JOSH	PO BOX 1412	BAGDAD	AZ	863211412	201407	HC 1	BOX 3061	BAGDAD	AZ	86321	9706
AZ	AMC421632	AMC421630	CARLING JOSH	PO BOX 1412	BAGDAD	AZ	863211412	201407	HC 1	BOX 3061	BAGDAD	AZ	86321	9706
AZ	AMC424950	AMC424950	CARLING JOSH	PO BOX 1412	BAGDAD	AZ	863211412	201407	HC 1	BOX 3061	BAGDAD	AZ	86321	9706
AZ	AMC424951	AMC424950	CARLING JOSH	PO BOX 1412	BAGDAD	AZ	863211412	201407	HC 1	BOX 3061	BAGDAD	AZ	86321	9706
AZ	AMC429445	AMC429445	CHARLEBOIX HOWARD F	4804 4TH AVE N APT 2	GREAT FALLS	MT	594051415	201403	48 COVE LN		GREAT FALLS	MT	59404	6123
AZ	AMC429446	AMC429445	CHARLEBOIX HOWARD F	4804 4TH AVE N APT 2	GREAT FALLS	MT	594051415	201403	48 COVE LN		GREAT FALLS	MT	59404	6123
AZ	AMC422789	AMC422789	CIESZKI TIMOTHY K	PO BOX 1	YARNELL	AZ	853620001	201410	419 N WASHINGTON AVE		TITUSVILLE	FL	32796	5808
AZ	AMC424569	AMC424569	CIESZKI TIMOTHY K	PO BOX 1	YARNELL	AZ	853620001	201410	419 N WASHINGTON AVE		TITUSVILLE	FL	32796	5808
AZ	AMC430246	AMC430246	CIUMMO MICHAEL	11433 E JUAN TABO RD	SCOTTSDALE	AZ	852555706	201503	19602 N 32ND ST	LOT 94	PHOENIX	AZ	85050	1930
AZ	AMC430247	AMC430246	CIUMMO MICHAEL	11433 E JUAN TABO RD	SCOTTSDALE	AZ	852555706	201503	19602 N 32ND ST	LOT 94	PHOENIX	AZ	85050	1930
AZ	AMC416910	AMC416910	CLARK ANDY	PO BOX 354	SUPERIOR	AZ	851731305	201409	53515 SUTTON PL		MIAMI	AZ	85539	9630
AZ	AMC421119	AMC421119	CODER LANA	2138 LYNXWOOD DR	PRESCOTT	AZ	863015481	201412	10801 S STATE ROUTE 69		MAYER	AZ	86333	5804
AZ	AMC420818	AMC420818	COUILLARD JACKIE	11663 PINE BEACH DR	BRAINERD	MN	564012065	201405	RD SW		PINE RIVER	MN	56474	4030
AZ	AMC426108	AMC426104	CRAWFORD SHAWN	2630 ARNOLD DR	ELLSWORTH AFB	SD	577064813	201503	9405 OREN THOMPSON RD		CHARLOTTE	NC	28213	7733
AZ	AMC395633	AMC395633	DAMOUTH LANNY	4717 W PARADISE LN	GLENDALE	AZ	853062632	201408	5350 W BELL RD	STE C122	GLENDALE	AZ	85308	3907
AZ	AMC395634	AMC395633	DAMOUTH LANNY	4717 W PARADISE LN	GLENDALE	AZ	853062632	201408	5350 W BELL RD	STE C122	GLENDALE	AZ	85308	3907
AZ	AMC428197	AMC428197	DESERT GOLD DIGGERS INC	PO BOX 85358	TUCSON	AZ	857545358	201407	PO BOX 5215		TUCSON	AZ	85703	0215
AZ	AMC428198	AMC428197	DESERT GOLD DIGGERS INC	PO BOX 85358	TUCSON	AZ	857545358	201407	PO BOX 5215		TUCSON	AZ	85703	0215
AZ	AMC428199	AMC428197	DESERT GOLD DIGGERS INC	PO BOX 85358	TUCSON	AZ	857545358	201407	PO BOX 5215		TUCSON	AZ	85703	0215
AZ	AMC428200	AMC428197	DESERT GOLD DIGGERS INC	PO BOX 85358	TUCSON	AZ	857545358	201407	PO BOX 5215		TUCSON	AZ	85703	0215
AZ	AMC428201	AMC428197	DESERT GOLD DIGGERS INC	PO BOX 85358	TUCSON	AZ	857545358	201407	PO BOX 5215		TUCSON	AZ	85703	0215
AZ	AMC428202	AMC428197	DESERT GOLD DIGGERS INC	PO BOX 85358	TUCSON	AZ	857545358	201407	PO BOX 5215		TUCSON	AZ	85703	0215
AZ	AMC428203	AMC428197	DESERT GOLD DIGGERS INC	PO BOX 85358	TUCSON	AZ	857545358	201407	PO BOX 5215		TUCSON	AZ	85703	0215
AZ	AMC428204	AMC428197	DESERT GOLD DIGGERS INC	PO BOX 85358	TUCSON	AZ	857545358	201407	PO BOX 5215		TUCSON	AZ	85703	0215
AZ	AMC428205	AMC428197	DESERT GOLD DIGGERS INC	PO BOX 85358	TUCSON	AZ	857545358	201407	PO BOX 5215		TUCSON	AZ	85703	0215
AZ	AMC428206	AMC428197	DESERT GOLD DIGGERS INC	PO BOX 85358	TUCSON	AZ	857545358	201407	PO BOX 5215		TUCSON	AZ	85703	0215
AZ	AMC428207	AMC428197	DESERT GOLD DIGGERS INC	PO BOX 85358	TUCSON	AZ	857545358	201407	PO BOX 5215		TUCSON	AZ	85703	0215
AZ	AMC428208	AMC428197	DESERT GOLD DIGGERS INC	PO BOX 85358	TUCSON	AZ	857545358	201407	PO BOX 5215		TUCSON	AZ	85703	0215
AZ	AMC428209	AMC428197	DESERT GOLD DIGGERS INC	PO BOX 85358	TUCSON	AZ	857545358	201407	PO BOX 5215		TUCSON	AZ	85703	0215
AZ	AMC428286	AMC428286	DESERT GOLD DIGGERS INC	PO BOX 85358	TUCSON	AZ	857545358	201407	PO BOX 5215		TUCSON	AZ	85703	0215
AZ	AMC428287	AMC428286	DESERT GOLD DIGGERS INC	PO BOX 85358	TUCSON	AZ	857545358	201407	PO BOX 5215		TUCSON	AZ	85703	0215
AZ	AMC427885	AMC427885	DIXON NELSON	PO BOX 819	CONGRESS	AZ	853320819	201504	251 S SCOTT DR		SEQUIM	WA	98382	6806
AZ	AMC418665	AMC418660	FINK ALAN	718 AVENUE D	BILLINGS	MT	591023536	201504	114 9TH AVE SW		SIDNEY	MT	59270	3721
AZ	AMC390947	AMC390947	FROMBACH ELMER W JR	4103 55TH AVE SW	SEATTLE	WA	981163916	201501	1925 S CORONADO RD	APT 2069	GILBERT	AZ	85295	2215
AZ	AMC390947	AMC390947	FROMBACH KRISTI	4103 55TH AVE SW	SEATTLE	WA	981163916	201501	1925 S CORONADO RD	APT 2069	GILBERT	AZ	85295	2215
AZ	AMC373841	AMC373840	GRASSE STERLING	PO BOX 999	CONGRESS	AZ	853320999	201402	15572 E KENYON AVE		AURORA	CO	80013	2437
AZ	AMC373842	AMC373840	GRASSE STERLING	PO BOX 999	CONGRESS	AZ	853320999	201402	15572 E KENYON AVE		AURORA	CO	80013	2437
AZ	AMC430503	AMC430503	HAHN GREGORY A	8353 W ILIFF AVE	LAKEWOOD	CO	802273009	201504	PO BOX 2428		CORTARO	AZ	85652	2428
AZ	AMC430504	AMC430503	HAHN GREGORY A	8353 W ILIFF AVE	LAKEWOOD	CO	802273009	201504	PO BOX 2428		CORTARO	AZ	85652	2428
AZ	AMC430505	AMC430503	HAHN GREGORY A	8353 W ILIFF AVE	LAKEWOOD	CO	802273009	201504	PO BOX 2428		CORTARO	AZ	85652	2428
AZ	AMC430506	AMC430503	HAHN GREGORY A	8353 W ILIFF AVE	LAKEWOOD	CO	802273009	201504	PO BOX 2428		CORTARO	AZ	85652	2428
AZ	AMC430507	AMC430503	HAHN GREGORY A	8353 W ILIFF AVE	LAKEWOOD	CO	802273009	201504	PO BOX 2428		CORTARO	AZ	85652	2428

AZ	AMC430508	AMC430503	HAHN GREGORY A	8353 W ILIFF AVE	LAKEWOOD	CO	802273009	201504	PO BOX 2428			CORTARO	AZ	85652	2428
AZ	AMC430509	AMC430503	HAHN GREGORY A	8353 W ILIFF AVE	LAKEWOOD	CO	802273009	201504	PO BOX 2428			CORTARO	AZ	85652	2428
AZ	AMC430510	AMC430503	HAHN GREGORY A	8353 W ILIFF AVE	LAKEWOOD	CO	802273009	201504	PO BOX 2428			CORTARO	AZ	85652	2428
AZ	AMC430511	AMC430503	HAHN GREGORY A	8353 W ILIFF AVE	LAKEWOOD	CO	802273009	201504	PO BOX 2428			CORTARO	AZ	85652	2428
AZ	AMC430512	AMC430503	HAHN GREGORY A	8353 W ILIFF AVE	LAKEWOOD	CO	802273009	201504	PO BOX 2428			CORTARO	AZ	85652	2428
AZ	AMC430513	AMC430503	HAHN GREGORY A	8353 W ILIFF AVE	LAKEWOOD	CO	802273009	201504	PO BOX 2428			CORTARO	AZ	85652	2428
AZ	AMC430514	AMC430503	HAHN GREGORY A	8353 W ILIFF AVE	LAKEWOOD	CO	802273009	201504	PO BOX 2428			CORTARO	AZ	85652	2428
AZ	AMC430515	AMC430503	HAHN GREGORY A	8353 W ILIFF AVE	LAKEWOOD	CO	802273009	201504	PO BOX 2428			CORTARO	AZ	85652	2428
AZ	AMC430516	AMC430503	HAHN GREGORY A	8353 W ILIFF AVE	LAKEWOOD	CO	802273009	201504	PO BOX 2428			CORTARO	AZ	85652	2428
AZ	AMC430517	AMC430503	HAHN GREGORY A	8353 W ILIFF AVE	LAKEWOOD	CO	802273009	201504	PO BOX 2428			CORTARO	AZ	85652	2428
AZ	AMC430518	AMC430503	HAHN GREGORY A	8353 W ILIFF AVE	LAKEWOOD	CO	802273009	201504	PO BOX 2428			CORTARO	AZ	85652	2428
AZ	AMC424721	AMC424720	HARMON STEPHEN M	1080 W 3300 S APT 1083	SALT LAKE CITY	UT	841193372	201407	2846 S 9150 W			MAGNA	UT	84044	1048
AZ	AMC424720	AMC424720	HOBBS MARK RAY	PO BOX 47	WESTBY	MT	592750047	201406	2506 CEDAR AVE			GREELEY	CO	80631	7918
AZ	AMC424721	AMC424720	HOBBS MARK RAY	PO BOX 47	WESTBY	MT	592750047	201406	2506 CEDAR AVE			GREELEY	CO	80631	7918
AZ	AMC424723	AMC424720	HOBBS MARK RAY	PO BOX 47	WESTBY	MT	592750047	201406	2506 CEDAR AVE			GREELEY	CO	80631	7918
AZ	AMC428769	AMC428769	HOBBS MARK RAY	PO BOX 47	WESTBY	MT	592750047	201406	2506 CEDAR AVE			GREELEY	CO	80631	7918
AZ	AMC350435	AMC350435	HOFFMAN JOHN J	PO BOX 211	LAVEEN	AZ	853390211	201411	3504 W TANNER RANCH RD			QUEEN CREEK	AZ	85142	3044
AZ	AMC350436	AMC350435	HOFFMAN JOHN J	PO BOX 211	LAVEEN	AZ	853390211	201411	3504 W TANNER RANCH RD			QUEEN CREEK	AZ	85142	3044
AZ	AMC355908	AMC355908	HOFFMAN JOHN J	PO BOX 211	LAVEEN	AZ	853390211	201411	3504 W TANNER RANCH RD			QUEEN CREEK	AZ	85142	3044
AZ	AMC356376	AMC356376	HOFFMAN JOHN J	PO BOX 211	LAVEEN	AZ	853390211	201411	3504 W TANNER RANCH RD			QUEEN CREEK	AZ	85142	3044
AZ	AMC356377	AMC356376	HOFFMAN JOHN J	PO BOX 211	LAVEEN	AZ	853390211	201411	3504 W TANNER RANCH RD			QUEEN CREEK	AZ	85142	3044
AZ	AMC356378	AMC356376	HOFFMAN JOHN J	PO BOX 211	LAVEEN	AZ	853390211	201411	3504 W TANNER RANCH RD			QUEEN CREEK	AZ	85142	3044
AZ	AMC356379	AMC356376	HOFFMAN JOHN J	PO BOX 211	LAVEEN	AZ	853390211	201411	3504 W TANNER RANCH RD			QUEEN CREEK	AZ	85142	3044
AZ	AMC356616	AMC356616	HOFFMAN JOHN J	PO BOX 211	LAVEEN	AZ	853390211	201411	3504 W TANNER RANCH RD			QUEEN CREEK	AZ	85142	3044
AZ	AMC395803	AMC395803	HOFFMAN JOHN J	PO BOX 211	LAVEEN	AZ	853390211	201411	3504 W TANNER RANCH RD			QUEEN CREEK	AZ	85142	3044
AZ	AMC395804	AMC395803	HOFFMAN JOHN J	PO BOX 211	LAVEEN	AZ	853390211	201411	3504 W TANNER RANCH RD			QUEEN CREEK	AZ	85142	3044
AZ	AMC358799	AMC358798	JEWELL MAUREEN	1885 COUNTY ROAD	RIFLE	CO	816508421	201411	5122 MOOSEHOLLOW DR	UNIT 211		EDEN	UT	84310	6605
AZ	AMC364971	AMC364971	JEWELL MAUREEN	1885 COUNTY ROAD	RIFLE	CO	816508421	201411	5122 MOOSEHOLLOW DR	UNIT 211		EDEN	UT	84310	6605
AZ	AMC358799	AMC358798	JEWELL WILLIAM	1885 COUNTY ROAD	RIFLE	CO	816508421	201411	5122 MOOSEHOLLOW DR	UNIT 211		EDEN	UT	84310	6605
AZ	AMC364971	AMC364971	JEWELL WILLIAM	1885 COUNTY ROAD	RIFLE	CO	816508421	201411	5122 MOOSEHOLLOW DR	UNIT 211		EDEN	UT	84310	6605
AZ	AMC412555	AMC412553	JOHNSON CHRISTOPHER	6355 GENESEE ST	LANCASTER	NY	140869729	201412	1411 PERSIMMON WAY			LAKELAND	FL	33811	1518
AZ	AMC414503	AMC414489	JOHNSON MARC	2302 S DELAWARE ST	DENVER	CO	802234321	201412	3897 N BOUSE RD			GOLDEN VALLEY	AZ	86413	9379
AZ	AMC350130	AMC350128	JONES TIM	4143 N 27TH ST APT 11	PHOENIX	AZ	850165765	201408	8202 W PICCADILLY RD			PHOENIX	AZ	85033	3414
AZ	AMC425399	AMC425399	KELLER CHRISTOPHER	911 S 17TH AVE # 1	PHOENIX	AZ	850073507	201501	232 S 12TH AVE			PHOENIX	AZ	85007	3101
AZ	AMC397857	AMC397857	KRISHER JOSEPH	5326 CONGRESS AVE	MADISON	WI	537182273	201409	885 GARDEN DR	APT 122		SUN PRAIRIE	WI	53590	4172
AZ	AMC397858	AMC397857	KRISHER JOSEPH	5326 CONGRESS AVE	MADISON	WI	537182273	201409	885 GARDEN DR	APT 122		SUN PRAIRIE	WI	53590	4172
AZ	AMC397859	AMC397857	KRISHER JOSEPH	5326 CONGRESS AVE	MADISON	WI	537182273	201409	885 GARDEN DR	APT 122		SUN PRAIRIE	WI	53590	4172
AZ	AMC397860	AMC397857	KRISHER JOSEPH	5326 CONGRESS AVE	MADISON	WI	537182273	201409	885 GARDEN DR	APT 122		SUN PRAIRIE	WI	53590	4172
AZ	AMC417683	AMC417680	LATHROP DANIEL	1594 WADSWORTH	DIXON	IL	610218642	201503	PO BOX 762			AGUILA	AZ	85320	0762
AZ	AMC417683	AMC417680	LATHROP LISA	1594 WADSWORTH	DIXON	IL	610218642	201503	PO BOX 762			AGUILA	AZ	85320	0762
AZ	AMC430384	AMC430384	LATZY EDWARD J	PO BOX 4643	QUARTZSITE	AZ	853594643	201503	6475 BRANDYWINE DR			ANDOVER	OH	44003	9209
AZ	AMC404135	AMC404130	MILLAY HONEY	17210 E HILLCREST DR	FOUNTAIN HILLS	AZ	852686719	201411	15359 E LOTUS LN			FOUNTAIN HILLS	AZ	85268	4375
AZ	AMC404136	AMC404130	MILLAY HONEY	17210 E HILLCREST DR	FOUNTAIN HILLS	AZ	852686719	201411	15359 E LOTUS LN			FOUNTAIN HILLS	AZ	85268	4375
AZ	AMC413507	AMC413507	MOFFETT SHAWN	7350 W VEDA LN	KIRKLAND	AZ	863326074	201407	602 E MADISON AVE	UNIT 26		MILTON	WI	53563	1345
AZ	AMC417355	AMC417355	MOFFETT SHAWN	7350 W VEDA LN	KIRKLAND	AZ	863326074	201407	602 E MADISON AVE	UNIT 26		MILTON	WI	53563	1345
AZ	AMC421633	AMC421633	MOFFETT SHAWN	7350 W VEDA LN	KIRKLAND	AZ	863326074	201407	602 E MADISON AVE	UNIT 26		MILTON	WI	53563	1345
AZ	AMC310987	AMC310987	MONTGOMERY GEORGETTE	908 SELLERS DR NE	ALBUQUERQUE	NM	871125164	201407	1000 MADEIRA DR SE	APT 2		ALBUQUERQUE	NM	87108	4648
AZ	AMC310988	AMC310987	MONTGOMERY GEORGETTE	908 SELLERS DR NE	ALBUQUERQUE	NM	871125164	201407	1000 MADEIRA DR SE	APT 2		ALBUQUERQUE	NM	87108	4648
AZ	AMC310989	AMC310987	MONTGOMERY GEORGETTE	908 SELLERS DR NE	ALBUQUERQUE	NM	871125164	201407	1000 MADEIRA DR SE	APT 2		ALBUQUERQUE	NM	87108	4648

AZ	AMC310990	AMC310987	MONTGOMERY GEORGETTE	908 SELLERS DR NE	ALBUQUERQUE	NM	871125164	201407	1000 MADEIRA DR SE	APT 2	ALBUQUERQUE	NM	87108	4648
AZ	AMC310991	AMC310987	MONTGOMERY GEORGETTE	908 SELLERS DR NE	ALBUQUERQUE	NM	871125164	201407	1000 MADEIRA DR SE	APT 2	ALBUQUERQUE	NM	87108	4648
AZ	AMC310992	AMC310987	MONTGOMERY GEORGETTE	908 SELLERS DR NE	ALBUQUERQUE	NM	871125164	201407	1000 MADEIRA DR SE	APT 2	ALBUQUERQUE	NM	87108	4648
AZ	AMC311330	AMC311330	MONTGOMERY GEORGETTE	908 SELLERS DR NE	ALBUQUERQUE	NM	871125164	201407	1000 MADEIRA DR SE	APT 2	ALBUQUERQUE	NM	87108	4648
AZ	AMC311331	AMC311330	MONTGOMERY GEORGETTE	908 SELLERS DR NE	ALBUQUERQUE	NM	871125164	201407	1000 MADEIRA DR SE	APT 2	ALBUQUERQUE	NM	87108	4648
AZ	AMC311332	AMC311330	MONTGOMERY GEORGETTE	908 SELLERS DR NE	ALBUQUERQUE	NM	871125164	201407	1000 MADEIRA DR SE	APT 2	ALBUQUERQUE	NM	87108	4648
AZ	AMC371820	AMC371820	MONZON BENARDO	878 ENTRADA PL	CHULA VISTA	CA	919106527	201503	1338 NICOLETTE AVE	UNIT 1012	CHULA VISTA	CA	91913	3975
AZ	AMC371821	AMC371820	MONZON BENARDO	878 ENTRADA PL	CHULA VISTA	CA	919106527	201503	1338 NICOLETTE AVE	UNIT 1012	CHULA VISTA	CA	91913	3975
AZ	AMC412339	AMC412339	OLSON DAVID	26039 EDELWEISS CIR	EVERGREEN	CO	804395521	201503	9690 HARRISON ST		THORNTON	CO	80229	2825
AZ	AMC412340	AMC412339	OLSON DAVID	26039 EDELWEISS CIR	EVERGREEN	CO	804395521	201503	9690 HARRISON ST		THORNTON	CO	80229	2825
AZ	AMC412341	AMC412339	OLSON DAVID	26039 EDELWEISS CIR	EVERGREEN	CO	804395521	201503	9690 HARRISON ST		THORNTON	CO	80229	2825
AZ	AMC412342	AMC412339	OLSON DAVID	26039 EDELWEISS CIR	EVERGREEN	CO	804395521	201503	9690 HARRISON ST		THORNTON	CO	80229	2825
AZ	AMC413133	AMC413133	OLSON DAVID	26039 EDELWEISS CIR	EVERGREEN	CO	804395521	201503	9690 HARRISON ST		THORNTON	CO	80229	2825
AZ	AMC413134	AMC413133	OLSON DAVID	26039 EDELWEISS CIR	EVERGREEN	CO	804395521	201503	9690 HARRISON ST		THORNTON	CO	80229	2825
AZ	AMC413135	AMC413133	OLSON DAVID	26039 EDELWEISS CIR	EVERGREEN	CO	804395521	201503	9690 HARRISON ST		THORNTON	CO	80229	2825
AZ	AMC413136	AMC413133	OLSON DAVID	26039 EDELWEISS CIR	EVERGREEN	CO	804395521	201503	9690 HARRISON ST		THORNTON	CO	80229	2825
AZ	AMC427887	AMC427887	PEZZA DOMINICK	3450 N HUALAPAI WAY	LAS VEGAS	NV	891298088	201411	6600 COASTAL BREEZE CT		LAS VEGAS	NV	89108	4353
AZ	AMC421119	AMC421119	POMICHTER RAYMOND M	9295 S STEVEN TRL	KIRKLAND	AZ	863325040	201503	10801 S STATE ROUTE		MAYER	AZ	86333	5804
AZ	AMC425532	AMC425532	PUCKETT JOE	6412 W ROMA AVE	PHOENIX	AZ	850332724	201405	PO BOX 778		DEWEY	AZ	86327	0778
AZ	AMC414354	AMC414338	RACHAL ADA MELODY	27523 N 17TH LN	PHOENIX	AZ	850855312	201403	16271 N 159TH AVE		SURPRISE	AZ	85374	5715
AZ	AMC414354	AMC414338	RACHAL KENNETH W SR	27523 N 17TH LN	PHOENIX	AZ	850855312	201403	16271 N 159TH AVE		SURPRISE	AZ	85374	5715
AZ	AMC399303	AMC399303	REDSTONE RESOURCES CORP	10920 W ALAMEDA AVE STE 207	LAKEWOOD	CO	802262680	201501	3948 MONTCLAIR LN		BOULDER	CO	80301	6019
AZ	AMC399304	AMC399303	REDSTONE RESOURCES CORP	10920 W ALAMEDA AVE STE 207	LAKEWOOD	CO	802262680	201501	3948 MONTCLAIR LN		BOULDER	CO	80301	6019
AZ	AMC402403	AMC402403	REDSTONE RESOURCES CORP	10920 W ALAMEDA AVE STE 207	LAKEWOOD	CO	802262680	201501	3948 MONTCLAIR LN		BOULDER	CO	80301	6019
AZ	AMC402404	AMC402403	REDSTONE RESOURCES CORP	10920 W ALAMEDA AVE STE 207	LAKEWOOD	CO	802262680	201501	3948 MONTCLAIR LN		BOULDER	CO	80301	6019
AZ	AMC402405	AMC402403	REDSTONE RESOURCES CORP	10920 W ALAMEDA AVE STE 207	LAKEWOOD	CO	802262680	201501	3948 MONTCLAIR LN		BOULDER	CO	80301	6019
AZ	AMC403038	AMC403038	REDSTONE RESOURCES CORP	10920 W ALAMEDA AVE STE 207	LAKEWOOD	CO	802262680	201501	3948 MONTCLAIR LN		BOULDER	CO	80301	6019
AZ	AMC403039	AMC403038	REDSTONE RESOURCES CORP	10920 W ALAMEDA AVE STE 207	LAKEWOOD	CO	802262680	201501	3948 MONTCLAIR LN		BOULDER	CO	80301	6019
AZ	AMC403040	AMC403038	REDSTONE RESOURCES CORP	10920 W ALAMEDA AVE STE 207	LAKEWOOD	CO	802262680	201501	3948 MONTCLAIR LN		BOULDER	CO	80301	6019
AZ	AMC403041	AMC403038	REDSTONE RESOURCES CORP	10920 W ALAMEDA AVE STE 207	LAKEWOOD	CO	802262680	201501	3948 MONTCLAIR LN		BOULDER	CO	80301	6019
AZ	AMC403042	AMC403038	REDSTONE RESOURCES CORP	10920 W ALAMEDA AVE STE 207	LAKEWOOD	CO	802262680	201501	3948 MONTCLAIR LN		BOULDER	CO	80301	6019
AZ	AMC403043	AMC403038	REDSTONE RESOURCES CORP	10920 W ALAMEDA AVE STE 207	LAKEWOOD	CO	802262680	201501	3948 MONTCLAIR LN		BOULDER	CO	80301	6019
AZ	AMC403044	AMC403038	REDSTONE RESOURCES CORP	10920 W ALAMEDA AVE STE 207	LAKEWOOD	CO	802262680	201501	3948 MONTCLAIR LN		BOULDER	CO	80301	6019
AZ	AMC403045	AMC403038	REDSTONE RESOURCES CORP	10920 W ALAMEDA AVE STE 207	LAKEWOOD	CO	802262680	201501	3948 MONTCLAIR LN		BOULDER	CO	80301	6019
AZ	AMC403046	AMC403038	REDSTONE RESOURCES CORP	10920 W ALAMEDA AVE STE 207	LAKEWOOD	CO	802262680	201501	3948 MONTCLAIR LN		BOULDER	CO	80301	6019
AZ	AMC403047	AMC403038	REDSTONE RESOURCES CORP	10920 W ALAMEDA AVE STE 207	LAKEWOOD	CO	802262680	201501	3948 MONTCLAIR LN		BOULDER	CO	80301	6019
AZ	AMC403048	AMC403038	REDSTONE RESOURCES CORP	10920 W ALAMEDA AVE STE 207	LAKEWOOD	CO	802262680	201501	3948 MONTCLAIR LN		BOULDER	CO	80301	6019
AZ	AMC403049	AMC403038	REDSTONE RESOURCES CORP	10920 W ALAMEDA AVE STE 207	LAKEWOOD	CO	802262680	201501	3948 MONTCLAIR LN		BOULDER	CO	80301	6019

AZ	AMC411003	AMC410998	REDSTONE RESOURCES CORP	10920 W ALAMEDA AVE STE 207	LAKEWOOD	CO	802262680	201501	3948 MONTCLAIR LN		BOULDER	CO	80301	6019
AZ	AMC395229	AMC395229	ROETKEN CLINT	10918 W MIAMI AVE	TOLLESON	AZ	853539462	201409	16644 E LAST TRAIL DR		FOUNTAIN HILLS	AZ	85268	6636
AZ	AMC395230	AMC395229	ROETKEN CLINT	10918 W MIAMI AVE	TOLLESON	AZ	853539462	201409	16644 E LAST TRAIL DR		FOUNTAIN HILLS	AZ	85268	6636
AZ	AMC395454	AMC395454	ROETKEN CLINT	10918 W MIAMI AVE	TOLLESON	AZ	853539462	201409	16644 E LAST TRAIL DR		FOUNTAIN HILLS	AZ	85268	6636
AZ	AMC412427	AMC412420	RUSSELL JORDAN	PO BOX 1264	KAMAS	UT	840361264	201502	1680 W 3000 S		HEBER CITY	UT	84032	3631
AZ	AMC420462	AMC420457	RUSSELL JORDAN	PO BOX 1264	KAMAS	UT	840361264	201502	1680 W 3000 S		HEBER CITY	UT	84032	3631
AZ	AMC389723	AMC389711	SABEL BRENT	11561 JAMAICA ST	HENDERSON	CO	806407688	201504	209 WINNIPEG ST		LOCHBUIE	CO	80603	9767
AZ	AMC412182	AMC412179	SABEL BRENT	11561 JAMAICA ST	HENDERSON	CO	806407688	201504	209 WINNIPEG ST		LOCHBUIE	CO	80603	9767
AZ	AMC413776	AMC413772	SANDOVAL ERIKA	5525 BALZAR AVE	LAS VEGAS	NV	891083101	201408	6312 MOLINO ST		LAS VEGAS	NV	89108	3909
AZ	AMC350141	AMC350128	SANSOM JAMES	50668 W VAL VISTA RD	MARICOPA	AZ	851395110	201407	10544 W KELSO DR		SUN CITY	AZ	85351	4856
AZ	AMC430232	AMC430232	SCHODER TIMOTHY	92-834 WAINOHIA ST	KAPOLEI	HI	967071222	201503	437 OAK ST		COLUSA	CA	95932	2631
AZ	AMC402225	AMC402225	SCHUSTER ROBERT	265 E LIBERTY LN	GILBERT	AZ	852964083	201411	1522 W CHILTON AVE		GILBERT	AZ	85233	4604
AZ	AMC429625	AMC429625	SHIEW JAMES A	PO BOX 1913	QUARTZSITE	AZ	853461913	201504	PO BOX 3134		BUENA VISTA	CO	81211	3134
AZ	AMC337791	AMC337791	SHORT STEVE	14641 N 90TH LN	PEORIA	AZ	853813542	201412	2225 N 83RD CIR		MESA	AZ	85207	2198
AZ	AMC399153	AMC399153	SHORT STEVE	14641 N 90TH LN	PEORIA	AZ	853813542	201412	2225 N 83RD CIR		MESA	AZ	85207	2198
AZ	AMC399154	AMC399153	SHORT STEVE	14641 N 90TH LN	PEORIA	AZ	853813542	201412	2225 N 83RD CIR		MESA	AZ	85207	2198
AZ	AMC396704	AMC396704	SORRELL JAMES	PO BOX 4566	FORT SMITH	AR	729144566	201411	4461 N BEAR CANYON		TUCSON	AZ	85749	9649
AZ	AMC396705	AMC396704	SORRELL JAMES	PO BOX 4566	FORT SMITH	AR	729144566	201411	4461 N BEAR CANYON		TUCSON	AZ	85749	9649
AZ	AMC396706	AMC396704	SORRELL JAMES	PO BOX 4566	FORT SMITH	AR	729144566	201411	4461 N BEAR CANYON		TUCSON	AZ	85749	9649
AZ	AMC396707	AMC396704	SORRELL JAMES	PO BOX 4566	FORT SMITH	AR	729144566	201411	4461 N BEAR CANYON		TUCSON	AZ	85749	9649
AZ	AMC396708	AMC396704	SORRELL JAMES	PO BOX 4566	FORT SMITH	AR	729144566	201411	4461 N BEAR CANYON		TUCSON	AZ	85749	9649
AZ	AMC396709	AMC396704	SORRELL JAMES	PO BOX 4566	FORT SMITH	AR	729144566	201411	4461 N BEAR CANYON		TUCSON	AZ	85749	9649
AZ	AMC396710	AMC396704	SORRELL JAMES	PO BOX 4566	FORT SMITH	AR	729144566	201411	4461 N BEAR CANYON		TUCSON	AZ	85749	9649
AZ	AMC383672	AMC383672	SORRELL JAMES D	PO BOX 4566	FORT SMITH	AR	729144566	201411	4461 N BEAR CANYON		TUCSON	AZ	85749	9649
AZ	AMC383673	AMC383672	SORRELL JAMES D	PO BOX 4566	FORT SMITH	AR	729144566	201411	4461 N BEAR CANYON		TUCSON	AZ	85749	9649
AZ	AMC383674	AMC383672	SORRELL JAMES D	PO BOX 4566	FORT SMITH	AR	729144566	201411	4461 N BEAR CANYON		TUCSON	AZ	85749	9649
AZ	AMC383675	AMC383672	SORRELL JAMES D	PO BOX 4566	FORT SMITH	AR	729144566	201411	4461 N BEAR CANYON		TUCSON	AZ	85749	9649
AZ	AMC383676	AMC383672	SORRELL JAMES D	PO BOX 4566	FORT SMITH	AR	729144566	201411	4461 N BEAR CANYON		TUCSON	AZ	85749	9649
AZ	AMC383677	AMC383672	SORRELL JAMES D	PO BOX 4566	FORT SMITH	AR	729144566	201411	4461 N BEAR CANYON		TUCSON	AZ	85749	9649
AZ	AMC383678	AMC383672	SORRELL JAMES D	PO BOX 4566	FORT SMITH	AR	729144566	201411	4461 N BEAR CANYON		TUCSON	AZ	85749	9649
AZ	AMC383679	AMC383672	SORRELL JAMES D	PO BOX 4566	FORT SMITH	AR	729144566	201411	4461 N BEAR CANYON		TUCSON	AZ	85749	9649
AZ	AMC383686	AMC383672	SORRELL JAMES D	PO BOX 4566	FORT SMITH	AR	729144566	201411	4461 N BEAR CANYON		TUCSON	AZ	85749	9649
AZ	AMC383687	AMC383672	SORRELL JAMES D	PO BOX 4566	FORT SMITH	AR	729144566	201411	4461 N BEAR CANYON		TUCSON	AZ	85749	9649
AZ	AMC383689	AMC383672	SORRELL JAMES D	PO BOX 4566	FORT SMITH	AR	729144566	201411	4461 N BEAR CANYON		TUCSON	AZ	85749	9649
AZ	AMC383690	AMC383672	SORRELL JAMES D	PO BOX 4566	FORT SMITH	AR	729144566	201411	4461 N BEAR CANYON		TUCSON	AZ	85749	9649
AZ	AMC425532	AMC425532	STEPHENS JAYSON	10360 W ATLANTIS WAY	TOLLESON	AZ	853537644	201412	25119 N 51ST DR		PHOENIX	AZ	85083	4436
AZ	AMC355488	AMC355488	STIFF JOY	45 S 12TH ST	COTTAGE GROVE	OR	974242215	201501	3530 E GAME FARM RD	SPC 15	SPRINGFIELD	OR	97477	6004
AZ	AMC355488	AMC355488	STIFF KEITH	45 S 12TH ST	COTTAGE GROVE	OR	974242215	201501	3530 E GAME FARM RD	SPC 15	SPRINGFIELD	OR	97477	6004
AZ	AMC406412	AMC406412	TINNEY CHRISTOPHER M	6019 W MAUNA LOA LN	GLENDALE	AZ	853063839	201310	6324 W MERCER LN		GLENDALE	AZ	85304	3646
AZ	AMC424414	AMC424414	TOBEY STEVEN	4072 E WESTCHESTER	CHANDLER	AZ	852497303	201503	1695 E DANIELLA DR		SAN TAN VALLEY	AZ	85140	4087
AZ	AMC414001	AMC414001	VAMPATELLA BIAGIO R	1560 N TORO DR	INVERNESS	FL	344531198	201410	3893 W GRANITE DR		MEADVIEW	AZ	86444	1843
AZ	AMC430519	AMC430519	VANATTI DUANE A	6433 OWEN DR	KALAMAZOO	MI	490098899	201411	PO BOX 1867		QUARTZSITE	AZ	85346	1867
AZ	AMC430520	AMC430519	VANATTI DUANE A	6433 OWEN DR	KALAMAZOO	MI	490098899	201411	PO BOX 1867		QUARTZSITE	AZ	85346	1867
AZ	AMC430521	AMC430519	VANATTI DUANE A	6433 OWEN DR	KALAMAZOO	MI	490098899	201411	PO BOX 1867		QUARTZSITE	AZ	85346	1867
AZ	AMC430522	AMC430519	VANATTI DUANE A	6433 OWEN DR	KALAMAZOO	MI	490098899	201411	PO BOX 1867		QUARTZSITE	AZ	85346	1867
AZ	AMC430523	AMC430519	VANATTI DUANE A	6433 OWEN DR	KALAMAZOO	MI	490098899	201411	PO BOX 1867		QUARTZSITE	AZ	85346	1867
AZ	AMC355446	AMC355446	VERDONE GINO M	10582 E WINDROSE DR	SCOTTSDALE	AZ	852592424	201501	9917 N 108TH ST		SCOTTSDALE	AZ	85259	4837
AZ	AMC355447	AMC355446	VERDONE GINO M	10582 E WINDROSE DR	SCOTTSDALE	AZ	852592424	201501	9917 N 108TH ST		SCOTTSDALE	AZ	85259	4837
AZ	AMC355448	AMC355446	VERDONE GINO M	10582 E WINDROSE DR	SCOTTSDALE	AZ	852592424	201501	9917 N 108TH ST		SCOTTSDALE	AZ	85259	4837
AZ	AMC420812	AMC420812	VIARS ART	14813 8TH AVE NE	SHORELINE	WA	981556949	201503	10301 214TH AVE E		BONNEY LAKE	WA	98391	4208
AZ	AMC429007	AMC429007	WILLIAMS GWEN	200 BROKEN ARROW	SEDONA	AZ	863518743	201501	4620 E MINERAL RD		PHOENIX	AZ	85044	1125
AZ	AMC429008	AMC429007	WILLIAMS GWEN	200 BROKEN ARROW	SEDONA	AZ	863518743	201501	4620 E MINERAL RD		PHOENIX	AZ	85044	1125
AZ	AMC429009	AMC429007	WILLIAMS GWEN	200 BROKEN ARROW	SEDONA	AZ	863518743	201501	4620 E MINERAL RD		PHOENIX	AZ	85044	1125
AZ	AMC429010	AMC429007	WILLIAMS GWEN	200 BROKEN ARROW	SEDONA	AZ	863518743	201501	4620 E MINERAL RD		PHOENIX	AZ	85044	1125
AZ	AMC429011	AMC429007	WILLIAMS GWEN	200 BROKEN ARROW	SEDONA	AZ	863518743	201501	4620 E MINERAL RD		PHOENIX	AZ	85044	1125
AZ	AMC429012	AMC429007	WILLIAMS GWEN	200 BROKEN ARROW	SEDONA	AZ	863518743	201501	4620 E MINERAL RD		PHOENIX	AZ	85044	1125
AZ	AMC429013	AMC429007	WILLIAMS GWEN	200 BROKEN ARROW	SEDONA	AZ	863518743	201501	4620 E MINERAL RD		PHOENIX	AZ	85044	1125
AZ	AMC429014	AMC429007	WILLIAMS GWEN	200 BROKEN ARROW	SEDONA	AZ	863518743	201501	4620 E MINERAL RD		PHOENIX	AZ	85044	1125
AZ	AMC429015	AMC429007	WILLIAMS GWEN	200 BROKEN ARROW	SEDONA	AZ	863518743	201501	4620 E MINERAL RD		PHOENIX	AZ	85044	1125
AZ	AMC402382	AMC402382	WILLIS BOBBIE LOU	1112 S 1ST AVE	SAFFORD	AZ	855462128	201501	28 N TERRACE RD		CHANDLER	AZ	85226	4823

AZ	AMC402383	AMC402382	WILLIS BOBBIE LOU	1112 S 1ST AVE	SAFFORD	AZ	855462128	201501	28 N TERRACE RD	CHANDLER	AZ	85226	4823
AZ	AMC402384	AMC402382	WILLIS BOBBIE LOU	1112 S 1ST AVE	SAFFORD	AZ	855462128	201501	28 N TERRACE RD	CHANDLER	AZ	85226	4823
AZ	AMC402385	AMC402382	WILLIS BOBBIE LOU	1112 S 1ST AVE	SAFFORD	AZ	855462128	201501	28 N TERRACE RD	CHANDLER	AZ	85226	4823
AZ	AMC402386	AMC402382	WILLIS BOBBIE LOU	1112 S 1ST AVE	SAFFORD	AZ	855462128	201501	28 N TERRACE RD	CHANDLER	AZ	85226	4823
AZ	AMC402387	AMC402382	WILLIS BOBBIE LOU	1112 S 1ST AVE	SAFFORD	AZ	855462128	201501	28 N TERRACE RD	CHANDLER	AZ	85226	4823
AZ	AMC402388	AMC402382	WILLIS BOBBIE LOU	1112 S 1ST AVE	SAFFORD	AZ	855462128	201501	28 N TERRACE RD	CHANDLER	AZ	85226	4823
AZ	AMC402389	AMC402382	WILLIS BOBBIE LOU	1112 S 1ST AVE	SAFFORD	AZ	855462128	201501	28 N TERRACE RD	CHANDLER	AZ	85226	4823
AZ	AMC402390	AMC402382	WILLIS BOBBIE LOU	1112 S 1ST AVE	SAFFORD	AZ	855462128	201501	28 N TERRACE RD	CHANDLER	AZ	85226	4823
AZ	AMC332291	AMC332291	WINTER BRIAN	13610 CUNNING LN	LAKESIDE	CA	920404406	201411	14811 OLDE HIGHWAY 80	EL CAJON	CA	92021	2808
AZ	AMC417687	AMC417687	ZAPEL TODD OWEN	PO BOX 2598	QUARTZSITE	AZ	853462598	201311	PO BOX 37	QUARTZSITE	AZ	85346	0037

NOTICE!!

These documents have been scanned!

Do not place un-scanned documents beneath this notice!

Do not remove this notice from this file!

GPO Jacket No. 560-102
Print Order 61540
Rise Business Services, LLC
Job=AZ15 5/10/2019



Box Number= AZ15035



Claim Begin-End: AMC426104-AMC426115

5 Annual Filings



AZ15035-14

AMC425596-AMC426147

DEPARTMENT OF THE INTERIOR
BUREAU OF LAND MANAGEMENT
MINING CLAIMS

Run Date/Time: 9/27/2018

MC Maintenance Fees Paid Through the BLM Pay Portal
(by Date Paid)

Page 4 Of 7

CBS Receipt: 4244619

Printed For Lead File # AMC426104

Agency Tracking ID: 1535289985

Assessment Year: 2019

Number of BLM Serial Nr: 7

Paid On: 8/26/2018

Total Amount Paid: \$1,085.00

Claim Name	BLM Serial No	Lead File No	Amount Paid
EMERALD RIVER	AMC425590	AMC425589	\$155.00
KING SOLOMON EAST	AMC425599	AMC425597	\$155.00
KING SOLOMON WEST	AMC425600	AMC425597	\$155.00
PAYDAY #3	AMC426112	AMC426104	\$155.00
GOLDEN SUNRISE #1	AMC430190	AMC430190	\$155.00
COMPASS GOLD MINE	AMC431286	AMC431285	\$155.00
BELMONT MINE	AMC435795	AMC435795	\$155.00

United States Department of the Interior
Bureau of Land Management
 BUSINESS & SUPPORT SVCS DIV
 ONE N CENTRAL AVE SUITE 800
 PHOENIX, AZ 85004 -4427
 Phone: 602-417-9200

Receipt

No: 4244619

Transaction #: 4360068	
Date of Transaction: 08/26/2018	
CUSTOMER:	
CASEY WERTZ 1490 RALSTON AVE DEFIANCE, OH 43512 US	

LINE #	QTY	DESCRIPTION	REMARKS	UNIT PRICE	TOTAL
1	1.00	LOCATABLE MINERALS / MINING CLAIMS-NOT NEW-UNADJUD, ONE AUTH NO. ONLY / MINING CLAIM MONEY RECEIVED CASES: AMC425590/\$1085.00		- n/a -	1085.00
TOTAL:					\$1,085.00

PAYMENT INFORMATION					
NOTE: Items will appear on credit card statement as "BLM O Mining Claim".					
1	AMOUNT:	1085.00	POSTMARKED:	N/A	
	TYPE:	CREDIT CARD	RECEIVED:	08/26/2018	
	NAME:	CASEY WERTZ 1490 RALSTON AVE DEFIANCE OH 43512 US			
	CARD NO:	XXXXXXXXXXXX1232	AUTH CODE:	322847	
	NAME ON CARD:	CASEY WERTZ			
	SIGNATURE:				

REMARKS

This receipt was generated by the automated BLM Collections and Billing System and is a paper representation of a portion of the official electronic record contained therein.

DEPARTMENT OF THE INTERIOR
BUREAU OF LAND MANAGEMENT
MINING CLAIMS

Run Date/Time: 9/11/2018

MC Maintenance Fees Paid Through the BLM Pay Portal
(by Date Paid)

Page 87 Of 723

CBS Receipt: 4242159

Printed For Lead File # AMC426104

Agency Tracking ID: 1534951521

Assessment Year: 2019

Paid On: 8/22/2018

Number of BLM Serial Nr: 1

Total Amount Paid: \$155.00

Claim Name	BLM Serial No	Lead File No	Amount Paid
PATRIOT #8	AMC426107	AMC426104	\$155.00

United States Department of the Interior
Bureau of Land Management
 BUSINESS & SUPPORT SVCS DIV
 ONE N CENTRAL AVE SUITE 800
 PHOENIX, AZ 85004 -4427
 Phone: 602-417-9200

Receipt

No: 4242159

Transaction #: 4357589	
Date of Transaction: 08/22/2018	
CUSTOMER:	
MICHAEL J MCLEAN 1227 ST. JOHNS AVE BILLINGS, MT 59102 US	

LINE #	QTY	DESCRIPTION	REMARKS	UNIT PRICE	TOTAL
1	1.00	LOCATABLE MINERALS / MINING CLAIMS- NOT NEW-UNADJUD, ONE AUTH NO. ONLY / MINING CLAIM MONEY RECEIVED CASES: AMC426107/\$155.00		- n/a -	155.00
TOTAL:					\$155.00

PAYMENT INFORMATION				
NOTE: Items will appear on credit card statement as "BLM O Mining Claim".				
1	AMOUNT:	155.00	POSTMARKED:	N/A
	TYPE:	CREDIT CARD	RECEIVED:	08/22/2018
	NAME:	MICHAEL J MCLEAN 1227 ST. JOHNS AVE BILLINGS MT 59102 US		
	CARD NO:	XXXXXXXXXXXX7438	AUTH CODE:	004213
	NAME ON CARD:	MICHAEL J MCLEAN		
	SIGNATURE:			

REMARKS

This receipt was generated by the automated BLM Collections and Billing System and is a paper representation of a portion of the official electronic record contained therein.

Run Date: 08/01/18

Run Time: 05:44 PM

**DEPARTMENT OF THE INTERIOR
BUREAU OF LAND MANAGEMENT
MINING CLAIMS**

MC Maintenance Fees Paid Through the BLM Pay Portal

CBS Receipt: 422892

Printed For Lead File # AMC426104

Agency Tracking ID: 1532990561

Number of BLM Serial Nr: 1

Assessment Year: 2019

Paid On: 07/30/2018

Total Amount Paid: \$155.00

Claim Name	BLM Serial No	Lead File No	Amount Paid
PATRIOT #7	AMC426106	AMC426104	\$155.00

United States Department of the Interior
Bureau of Land Management
 BUSINESS & SUPPORT SVCS DIV
 ONE N CENTRAL AVE SUITE 800
 PHOENIX, AZ 85004 -4427
 Phone: 602-417-9200

Receipt

No: 4222892

Transaction #: 4338116	
Date of Transaction: 07/30/2018	
CUSTOMER:	
ROBERT E. ROBBINS 3317 SOLARRIDGE ST LAS CRUCES, NM 88012 US	

LINE #	QTY	DESCRIPTION	REMARKS	UNIT PRICE	TOTAL
1	1.00	LOCATABLE MINERALS / MINING CLAIMS- NOT NEW-UNADJUD, ONE AUTH NO. ONLY / MINING CLAIM MONEY RECEIVED CASES: AMC426106/\$155.00		- n/a -	155.00
TOTAL:					\$155.00

PAYMENT INFORMATION			
NOTE: Items will appear on credit card statement as "BLM O Mining Claim".			
1	AMOUNT:	155.00	POSTMARKED: N/A
	TYPE:	CREDIT CARD	RECEIVED: 07/30/2018
	NAME:	ROBERT E. ROBBINS 3317 SOLARRIDGE ST LAS CRUCES NM 88012 US	
	CARD NO:	XXXXXXXXXXXX3522	AUTH CODE: 03064B
	NAME ON CARD:	ROBERT E. ROBBINS	
	SIGNATURE:		

REMARKS

This receipt was generated by the automated BLM Collections and Billing System and is a paper representation of a portion of the official electronic record contained therein.

Run Date: 09/05/17

Run Time: 02:33 PM

**DEPARTMENT OF THE INTERIOR
BUREAU OF LAND MANAGEMENT
MINING CLAIMS**

MC Maintenance Fees Paid Through the BLM Pay Portal

CBS Receipt: 3965346

Printed For Lead File # AMC426104

Agency Tracking ID: 1504024956

Assessment Year: 2018

Number of BLM Serial Nr: 1

Paid On: 08/29/2017

Total Amount Paid: \$155.00

Claim Name	BLM Serial No	Lead File No	Amount Paid
PATRIOT #8	AMC426107	AMC426104	\$155.00

United States Department of the Interior
Bureau of Land Management
 BUSINESS & SUPPORT SVCS DIV
 ONE N CENTRAL AVE SUITE 800
 PHOENIX, AZ 85004 -4427
 Phone: 602-417-9200

Receipt

No: 3965346

Transaction #: 4075222	
Date of Transaction: 08/29/2017	
CUSTOMER:	
	MICHAEL J MCLEAN 1227 ST. JOHNS AVE. BILLINGS,MT 59102 US

LINE #	QTY	DESCRIPTION	REMARKS	UNIT PRICE	TOTAL
1	1.00	LOCATABLE MINERALS / MINING CLAIMS- NOT NEW-UNADJUD,ONE AUTH NO. ONLY / MINING CLAIM MONEY RECEIVED CASES: AMC426107/\$155.00		- n/a -	155.00
TOTAL:					\$155.00

PAYMENT INFORMATION			
NOTE: Items will appear on credit card statement as "BLM O Mining Claim".			
1	AMOUNT:	155.00	POSTMARKED: N/A
	TYPE:	CREDIT CARD	RECEIVED: 08/29/2017
	NAME:	MICHAEL J MCLEAN 1227 ST. JOHNS AVE. BILLINGS MT 59102 US	
	CARD NO:	XXXXXXXXXXXX7438	AUTH CODE: 002179
	NAME ON CARD:	MICHAEL J MCLEAN	
	EXPIRES:	04/2019	
	SIGNATURE:		

REMARKS

This receipt was generated by the automated BLM Collections and Billing System and is a paper representation of a portion of the official electronic record contained therein.

Run Date: 08/21/17

Run Time: 09:47 AM

**DEPARTMENT OF THE INTERIOR
BUREAU OF LAND MANAGEMENT
MINING CLAIMS**

MC Maintenance Fees Paid Through the BLM Pay Portal

CBS Receipt: 3945524

Printed For Lead File # AMC426104

Agency Tracking ID: 1503065126

Assessment Year: 2018

Number of BLM Serial Nr: 7

Paid On: 08/18/2017

Total Amount Paid: \$1,085.00

Claim Name	BLM Serial No	Lead File No	Amount Paid
EMERALD RIVER	AMC425590	AMC425589	\$155.00
KING SOLOMON EAST	AMC425599	AMC425597	\$155.00
KING SOLOMON WEST	AMC425600	AMC425597	\$155.00
PAYDAY #3	AMC426112	AMC426104	\$155.00
GOLDEN SUNRISE #1	AMC430190	AMC430190	\$155.00
COMPASS GOLD MINE	AMC431286	AMC431285	\$155.00
BELMONT MINE	AMC435795	AMC435795	\$155.00

United States Department of the Interior
Bureau of Land Management
 BUSINESS & SUPPORT SVCS DIV
 ONE N CENTRAL AVE SUITE 800
 PHOENIX, AZ 85004 -4427
 Phone: 602-417-9200

Receipt

No: 3945524

Transaction #: 4055218	
Date of Transaction: 08/18/2017	
CUSTOMER:	
CASEY WERTZ 1490 RALSTON AVE DEFIANCE, OH 43512 US	

LINE #	QTY	DESCRIPTION	REMARKS	UNIT PRICE	TOTAL
1	1.00	LOCATABLE MINERALS / MINING CLAIMS- NOT NEW-UNADJUD, ONE AUTH NO. ONLY / MINING CLAIM MONEY RECEIVED CASES: AMC430190/\$1085.00		- n/a -	1085.00
TOTAL:					\$1,085.00

PAYMENT INFORMATION					
NOTE: Items will appear on credit card statement as "BLM O Mining Claim".					
1	AMOUNT:	1085.00	POSTMARKED:	N/A	
	TYPE:	CREDIT CARD	RECEIVED:	08/18/2017	
	NAME:	CASEY WERTZ 1490 RALSTON AVE DEFIANCE OH 43512 US			
	CARD NO:	XXXXXXXXXXXX1232	AUTH CODE:	431296	
	NAME ON CARD:	CASEY WERTZ			
	EXPIRES:	09/2019			
	SIGNATURE:				

REMARKS

This receipt was generated by the automated BLM Collections and Billing System and is a paper representation of a portion of the official electronic record contained therein.

Run Date: 08/21/17

Run Time: 09:47 AM

**DEPARTMENT OF THE INTERIOR
BUREAU OF LAND MANAGEMENT
MINING CLAIMS**

MC Maintenance Fees Paid Through the BLM Pay Portal

CBS Receipt: 3941183

Printed For Lead File # AMC426104

Agency Tracking ID: 1502916462

Number of BLM Serial Nr: 1

Assessment Year: 2018

Paid On: 08/16/2017

Total Amount Paid: \$155.00

Claim Name	BLM Serial No	Lead File No	Amount Paid
PATRIOT #7	AMC426106	AMC426104	\$155.00

United States Department of the Interior
Bureau of Land Management
 BUSINESS & SUPPORT SVCS DIV
 ONE N CENTRAL AVE SUITE 800
 PHOENIX, AZ 85004 -4427
 Phone: 602-417-9200

Receipt

No: 3941183

Transaction #: 4050845	
Date of Transaction: 08/16/2017	
CUSTOMER:	
ROBERT E. ROBBINS 3317 SOLARRIDGE ST LAS CRUCES, NM 88012 US	

LINE #	QTY	DESCRIPTION	REMARKS	UNIT PRICE	TOTAL
1	1.00	LOCATABLE MINERALS / MINING CLAIMS- NOT NEW-UNADJUD, ONE AUTH NO. ONLY / MINING CLAIM MONEY RECEIVED CASES: AMC426106/\$155.00		- n/a -	155.00
TOTAL:					\$155.00

PAYMENT INFORMATION			
NOTE: Items will appear on credit card statement as "BLM O Mining Claim".			
1	AMOUNT:	155.00	POSTMARKED: N/A
	TYPE:	CREDIT CARD	RECEIVED: 08/16/2017
	NAME:	ROBERT E. ROBBINS 3317 SOLARRIDGE ST LAS CRUCES NM 88012 US	
	CARD NO:	XXXXXXXXXXXX2013	AUTH CODE: 186393
	NAME ON CARD:	ROBERT E. ROBBINS	
	EXPIRES:	03/2022	
	SIGNATURE:		

REMARKS

This receipt was generated by the automated BLM Collections and Billing System and is a paper representation of a portion of the official electronic record contained therein.

Run Date: 09/14/16

Run Time: 01:48 PM

**DEPARTMENT OF THE INTERIOR
BUREAU OF LAND MANAGEMENT
MINING CLAIMS**

MC Maintenance Fees Paid Through the BLM Pay Portal

CBS Receipt: 3647353

Printed For Lead File # **AMC426104**

Agency Tracking ID: 1472603038

Number of BLM Serial Nr: 7

Assessment Year: 2017

Paid On: 08/30/2016

Total Amount Paid: \$1,085.00

Claim Name	BLM Serial No	Lead File No	Amount Paid
EMERALD RIVER	AMC425590	AMC425589	\$155.00
KING SOLOMON EAST	AMC425599	AMC425597	\$155.00
KING SOLOMON WEST	AMC425600	AMC425597	\$155.00
PAYDAY #3	AMC426112	AMC426104	\$155.00
GOLDEN SUNRISE #1	AMC430190	AMC430190	\$155.00
COMPASS GOLD MINE	AMC431286	AMC431285	\$155.00
BELMONT MINE	AMC435795	AMC435795	\$155.00

United States Department of the Interior
Bureau of Land Management
 BUSINESS & SUPPORT SVCS DIV
 ONE N CENTRAL AVE SUITE 800
 PHOENIX, AZ 85004 -4427
 Phone: (602) 417-9200

Receipt

No: 3647353

Transaction #: 3751340	
Date of Transaction: 08/30/2016	
CUSTOMER:	
CASEY WERTZ 1490 RALSTON AVE DEFIANCE, OH 43512 US	

LINE #	QTY	DESCRIPTION	REMARKS	UNIT PRICE	TOTAL
1	1.00	LOCATABLE MINERALS / MINING CLAIMS- NOT NEW-UNADJUD, ONE AUTH NO. ONLY / MINING CLAIM MONEY RECEIVED CASES: AMC430190/\$1085.00		- n/a -	1085.00
TOTAL:					\$1,085.00

PAYMENT INFORMATION			
NOTE: Items will appear on credit card statement as "BLM O Mining Claim".			
1	AMOUNT:	1085.00	POSTMARKED: N/A
	TYPE:	CREDIT CARD	RECEIVED: 08/30/2016
	NAME:	CASEY WERTZ 1490 RALSTON AVE DEFIANCE OH 43512 US	
	CARD NO:	XXXXXXXXXXXX1232	AUTH CODE: 019284
	NAME ON CARD:	CASEY WERTZ	
	EXPIRES:	09/2019	
	SIGNATURE:		

REMARKS

This receipt was generated by the automated BLM Collections and Billing System and is a paper representation of a portion of the official electronic record contained therein.

Run Date: 09/09/16

Run Time: 05:54 AM

**DEPARTMENT OF THE INTERIOR
BUREAU OF LAND MANAGEMENT
MINING CLAIMS**

MC Maintenance Fees Paid Through the BLM Pay Portal

CBS Receipt: 3644080

Printed For Lead File # **AMC426104**

Agency Tracking ID: 1472431468

Number of BLM Serial Nr: 1

Assessment Year: 2017

Paid On: 08/28/2016

Total Amount Paid: \$155.00

Claim Name	BLM Serial No	Lead File No	Amount Paid
PATRIOT #7	AMC426106	AMC426104	\$155.00

United States Department of the Interior
Bureau of Land Management
 BUSINESS & SUPPORT SVCS DIV
 ONE N CENTRAL AVE SUITE 800
 PHOENIX, AZ 85004 -4427
 Phone: (602) 417-9200

Receipt

No: 3644080

Transaction #: 3748049	
Date of Transaction: 08/28/2016	
CUSTOMER:	
ROBERT E. ROBBINS 3317 SOLARRIDGE ST LAS CRUCES, NM 88012 US	

LINE #	QTY	DESCRIPTION	REMARKS	UNIT PRICE	TOTAL
1	1.00	LOCATABLE MINERALS / MINING CLAIMS- NOT NEW-UNADJUD, ONE AUTH NO. ONLY / MINING CLAIM MONEY RECEIVED CASES: AMC426106/\$155.00		- n/a -	155.00
TOTAL:					\$155.00

PAYMENT INFORMATION			
NOTE: Items will appear on credit card statement as "BLM O Mining Claim".			
1	AMOUNT:	155.00	POSTMARKED: N/A
	TYPE:	CREDIT CARD	RECEIVED: 08/28/2016
	NAME:	ROBERT E. ROBBINS 3317 SOLARRIDGE ST LAS CRUCES NM 88012 US	
	CARD NO:	XXXXXXXXXXXX1015	AUTH CODE: 134351
	NAME ON CARD:	ROBERT E. ROBBINS	
	EXPIRES:	07/2019	
	SIGNATURE:		

REMARKS

This receipt was generated by the automated BLM Collections and Billing System and is a paper representation of a portion of the official electronic record contained therein.

Run Date: 09/09/16

Run Time: 05:54 AM

**DEPARTMENT OF THE INTERIOR
BUREAU OF LAND MANAGEMENT
MINING CLAIMS**

MC Maintenance Fees Paid Through the BLM Pay Portal

CBS Receipt: 3641780

Printed For Lead File # **AMC426104**

Agency Tracking ID: 1472156863

Assessment Year: 2017

Number of BLM Serial Nr: 1

Paid On: 08/25/2016

Total Amount Paid: \$155.00

Claim Name	BLM Serial No	Lead File No	Amount Paid
PATRIOT #8	AMC426107	AMC426104	\$155.00

**United States Department of the Interior
Bureau of Land Management
BUSINESS & SUPPORT SVCS DIV
ONE N CENTRAL AVE SUITE 800
PHOENIX, AZ 85004 -4427
Phone: (602) 417-9200**

Receipt

No: 3641780

Transaction #: 3745728	
Date of Transaction: 08/25/2016	
CUSTOMER:	
MICHAEL J MCLEAN P.O. BOX 20922 BILLINGS,MT 59104 US	

LINE #	QTY	DESCRIPTION	REMARKS	UNIT PRICE	TOTAL
1	1.00	LOCATABLE MINERALS / MINING CLAIMS- NOT NEW-UNADJUD,ONE AUTH NO. ONLY / MINING CLAIM MONEY RECEIVED CASES: AMC426107/\$155.00		- n/a -	155.00
TOTAL:					\$155.00

PAYMENT INFORMATION			
NOTE: Items will appear on credit card statement as "BLM O Mining Claim".			
1	AMOUNT:	155.00	POSTMARKED: N/A
	TYPE:	CREDIT CARD	RECEIVED: 08/25/2016
	NAME:	MICHAEL J MCLEAN P.O. BOX 20922 BILLINGS MT 59104 US	
	CARD NO:	XXXXXXXXXXXX7931	AUTH CODE: 02595Z
	NAME ON CARD:	MICHAEL J MCLEAN	
	EXPIRES:	08/2017	
	SIGNATURE:		

REMARKS

This receipt was generated by the automated BLM Collections and Billing System and is a paper representation of a portion of the official electronic record contained therein.

Run Date: 09/08/16

Run Time: 12:27 PM

**DEPARTMENT OF THE INTERIOR
BUREAU OF LAND MANAGEMENT
MINING CLAIMS**

MC Maintenance Fees Paid Through the BLM Pay Portal

CBS Receipt: 3637860

Printed For Lead File # **AMC426104**

Agency Tracking ID: 1471911159

Assessment Year: 2017

Number of BLM Serial Nr: 1

Paid On: 08/22/2016

Total Amount Paid: \$155.00

Claim Name	BLM Serial No	Lead File No	Amount Paid
PAYDAY #2	AMC426111	AMC426104	\$155.00

United States Department of the Interior
Bureau of Land Management
 BUSINESS & SUPPORT SVCS DIV
 ONE N CENTRAL AVE SUITE 800
 PHOENIX, AZ 85004 -4427
 Phone: (602) 417-9200

Receipt

No: 3637860

Transaction #: 3741746	
Date of Transaction: 08/22/2016	
CUSTOMER:	
WILLIAM ARTHUR 1317 7TH STREET SOUTH NAMPA, ID 83651 US	

LINE #	QTY	DESCRIPTION	REMARKS	UNIT PRICE	TOTAL
1	1.00	LOCATABLE MINERALS / MINING CLAIMS- NOT NEW-UNADJUD, ONE AUTH NO. ONLY / MINING CLAIM MONEY RECEIVED CASES: AMC426111/\$155.00		- n/a -	155.00
TOTAL:					\$155.00

PAYMENT INFORMATION					
NOTE: Items will appear on credit card statement as "BLM O Mining Claim".					
1	AMOUNT:	155.00	POSTMARKED:	N/A	
	TYPE:	CREDIT CARD	RECEIVED:	08/22/2016	
	NAME:	WILLIAM ARTHUR 1317 7TH STREET SOUTH NAMPA ID 83651 US			
	CARD NO:	XXXXXXXXXXXX2159	AUTH CODE:	021520	
	NAME ON CARD:	WILLIAM ARTHUR			
	EXPIRES:	01/2019			
	SIGNATURE:				

REMARKS

This receipt was generated by the automated BLM Collections and Billing System and is a paper representation of a portion of the official electronic record contained therein.

Authorized Date 10/05/2015

Instructions to Accounts AZ BLM REFUND \$70.00 TO LARRY DUNCIL FOR OVERPAYMENT
ON AMC426109 RECEIPT #3384974. IR

Login ID 6771

Entry Date 10/05/2015

Total Amount \$70.00

UNITED STATES
DEPARTMENT OF THE INTERIOR
BUREAU OF LAND MANAGEMENT

MAINTENANCE FEE WAIVER CERTIFICATION

654

426104
FORM APPROVED
OMB NO. 1004-0114
Expires: October 31, 2016

SEE INSTRUCTIONS ON PAGE 2

- This small miner waiver is filed for the assessment year beginning on September 1, 2015 and ending on September 1, 2016
- The undersigned and all related parties owned ten or fewer mining claims, mill, or tunnel sites located and maintained on Federal lands in the United States of America on September 1, 2015
- The undersigned have performed the assessment work required by law for each mining claim listed prior to filing this waiver and understand that by filing this form, the undersigned must file an affidavit of assessment work with the Bureau of Land Management (BLM) by the December 30th following the filing of this waiver.
- The undersigned understand that if the assessment work obligation has not yet come due under 30 U.S.C. 28 (for those claims in their first assessment year only), a notice of intent to hold reciting this condition must be recorded by the December 30th following the filing of this waiver.
- The undersigned understand that mill and tunnel sites may also be listed on this waiver and be waived from payment of the maintenance fee, and that a notice of intent to hold for these sites is required to be filed with the BLM by the December 30th following the filing of this waiver.
- The undersigned understand and acknowledge that pursuant to 43 U.S.C. 1212 and 18 U.S.C. 1001, the filing or recording of a false, fictitious, or fraudulent document with the BLM may result in a fine of up to \$250,000, a prison term not to exceed five years, or both.
- The mining claims, mill or tunnel sites for which this waiver from payment of the maintenance fees is requested are:

CLAIM OR SITE NAME	BLM RECORDATION SERIAL NUMBER
1. Gold Pass	AMC# 426104 ✓
2.	
3.	
4.	
5.	
6.	
7.	
8.	
9.	
10.	

RECEIVED
BLM ATLAS OFFICE
2015 SEP - 3 P 3:46
PHOENIX, ARIZONA

The owner(s) (claimants) of the above mining claims and sites are:

Jamie Risedorf
(Owner's Name - Please Print)
33581 S. Lapidary Pl.
(Owner's Mailing Address)

Jamie Risedorf
(Owner's Signature)
Black Canyon City AZ 85324
(City) (State) (Zip Code)

(Owner's Name - Please Print)

(Owner's Signature)

(Owner's Mailing Address)

(City)

(State)

(Zip Code)

(Owner's Name - Please Print)

(Owner's Signature)

(Owner's Mailing Address)

(City)

(State)

(Zip Code)

(Owner's Name - Please Print)

(Owner's Signature)

(Owner's Mailing Address)

(City)

(State)

(Zip Code)

ENTERED
SEP 11 2015
BY: [Signature]

mwj
9/11/2015

(Owner's Name - Please Print)

(Owner's Signature)

(Owner's Mailing Address)

(City)

(State)

(Zip Code)

(Owner's Name - Please Print)

(Owner's Signature)

(Owner's Mailing Address)

(City)

(State)

(Zip Code)

(Owner's Name - Please Print)

(Owner's Signature)

(Owner's Mailing Address)

(City)

(State)

(Zip Code)

(Owner's Name - Please Print)

(Owner's Signature)

(Owner's Mailing Address)

(City)

(State)

(Zip Code)

18 U.S.C. 1001 and 43 U.S.C. 1212 make it a crime for any person knowingly and willfully to make to any department or agency of the United States any false, fictitious or fraudulent statements or representations as to any matter within its jurisdiction.

INSTRUCTIONS

1. This certification is made under the provisions of 43 U.S.C. § 1744 and 30 U.S.C. §28-23k and the regulations thereunder (43 CFR Part 3830).
2. The claimant(s) must fill in the dates in paragraph 1 for the beginning and ending of the assessment year for which this waiver is sought.
3. The claimant(s) must fill in the date in paragraph 2 for the beginning of the assessment year for which this waiver is sought.
4. All claim and site names and BLM serial numbers must be listed for the mining claims, mill sites, and tunnel sites for which the waiver is sought.
5. All owners of the mining claims, mill sites, and tunnel sites and their addresses must be given.
6. This waiver form must be signed by all the claimants or their designated agent, in original form. If an agent is designated, a notarized designation of agent, signed by all of the claimants with proper address given, must be submitted with this waiver.
7. This form must be filed no later than September 1st for the upcoming assessment year in the BLM State Office where the mining claims or sites are recorded, or the waiver cannot be granted by the BLM. (Example: To obtain a waiver for the assessment year 2012, which begins on September 1, 2011, you must qualify for and file for a waiver no later than September 1, 2011, in the proper BLM State Office.)
8. For all mining claims which require assessment work, you must record an affidavit of labor on or before the December 30th immediately following the filing of this waiver. For all other mining claims or sites waived, you must record a notice of intent to hold on or before the December 30th immediately following the filing of this waiver.
9. Mill and tunnel sites may also be listed on this waiver and be waived from payment of the maintenance fee. A notice of intent to hold for these sites is required to be filed by the December 30th following the filing of this waiver.

RECEIVED
BLM AZ STATE OFFICE
PHOENIX, ARIZONA
SEP - 3 P 3:46

FOR OFFICIAL USE ONLY

Jamie R. Sedora
335581 S. Lapidary Pl.
BCC, AZ 85324

PHOENIX AZ 852

01 SEP 2015 PM 9 L



RECEIVED
BLM AZ STATE OFFICE

2015 SEP -3 P 3:42

PHOENIX, ARIZONA

Bureau of Land Management
1, N Central Ave #800
Phoenix, AZ 85004

85004442700



UNITED STATES
DEPARTMENT OF THE INTERIOR
BUREAU OF LAND MANAGEMENT
**MAINTENANCE FEE PAYMENT FORM
FOR PLACER MINING CLAIMS**

426104

Remitter Name: Robert Robbins
Mailing Address: 3317 Solarridge
City, State, Zip: Las Cruces, NM 88012

Check here if this is a change of address.

FOR COUNTY RECORDER'S USE

No. of claims 1
Total due BLM \$ 155

- The maintenance fee may be paid by cash, check, money order, Bureau of Land Management (BLM) Declining Deposit Account, or credit card (VISA, American Express, Discover, or MasterCard). Payments must be remitted to the BLM State Office where your claim or site is recorded and received on or before September 1. If the payment is mailed, the envelope must be postmarked by a bona fide delivery service on or before September 1 and received at the proper BLM State Office within 15 calendar days after the due date. Payments may also be made by telephone using a credit card. A complete listing of BLM State Offices with their addresses and phone numbers can be found at <http://www.blm.gov>.
- The maintenance fee for the following claim(s) applies to the assessment year _____.

CLAIM NAME	BLM SERIAL NO.	ACRES IN CLAIM	PAYMENT DUE TO THE BLM (See Instructions on Page 2)
Patriot #7	AMC # 426106	20	\$155

RECEIVED
BLM STATE OFFICE
2015 AUG 13 P 3:31
PHOENIX, ARIZONA

Use a separate sheet for additional claim names, serial numbers, and claimant names and addresses.

(Continued on page 2)

ENTERED
AUG 19 2015
BY: RAA

RECEIPT # 3367486



Robert E. Robbins
3317 Solarridge St.
Las Cruces, NM 88012-7797

EL PASO TX 799

10 AUG 2015 PM 2 L



RECEIVED
BLM AZ STATE OFFICE

2015 AUG 13 P 3:06

PHOENIX, ARIZONA

*United States Dept. of the Interior
Bureau of Land Management
One N. Central Ave, Suite 800
Phoenix, AZ 85004*

8500484427



United States Department of the Interior
Bureau of Land Management
 LANDS/RECREATION & PLANNING
 ONE N CENTRAL AVE
 PHOENIX, AZ 85004 -2203
 Phone: 602-417-9200

Receipt

No: 3367486

Transaction #: 3465570	
Date of Transaction: 08/14/2015	
CUSTOMER:	
ROBERT ROBBINS 3317 SOLARRIDGE ST LAS CRUCES, NM 88012-7797 US	

LINE #	QTY	DESCRIPTION	REMARKS	UNIT PRICE	TOTAL
1	1.00	LOCATABLE MINERALS / MINING CLAIMS- NOT NEW-UNADJUD, ONE AUTH NO. ONLY / MINING CLAIM MONEY RECEIVED CASES: AMC426106/\$155.00	MAINT FEE PYMNT (1) 2016	- n/a -	155.00
TOTAL:					\$155.00

PAYMENT INFORMATION			
NOTE: Items will appear on credit card statement as "Bureau of Land Mgmt CO".			
1	AMOUNT:	155.00	POSTMARKED: N/A
	TYPE:	CREDIT CARD	RECEIVED: 08/13/2015
	NAME:	ROBBINS, ROBERT 3317 SOLARRIDGE ST LAS CRUCES NM 88012-7797 US	
	CARD NO:	XXXXXXXXXXXX1015	AUTH CODE: 125122
	NAME ON CARD:	ROBERT E ROBBINS	
	EXPIRES:	07/2019	
	SIGNATURE:		

REMARKS

This receipt was generated by the automated BLM Collections and Billing System and is a paper representation of a portion of the official electronic record contained therein.

ENTERED
AUG 19 2015
BY: *R. Robbins*

Run Date: 09/08/15

Run Time: 09:20 AM

**DEPARTMENT OF THE INTERIOR
BUREAU OF LAND MANAGEMENT
MINING CLAIMS**

MC Maintenance Fees Paid Through the BLM Pay Portal

CBS Receipt: 3382843

Printed For Lead File # AMC426104

Agency Tracking ID: 1441072401

Number of BLM Serial Nr: 1

Assessment Year: 2016

Paid On: 08/31/2015

Total Amount Paid: \$155.00

Claim Name	BLM Serial No	Lead File No	Amount Paid
PAYDAY #2	AMC426111	AMC426104	\$155.00

**United States Department of the Interior
Bureau of Land Management
BUSINESS & SUPPORT SVCS DIV
ONE N CENTRAL AVE SUITE 800
PHOENIX, AZ 85004 -4427
Phone: (602) 417-9200**

Receipt

No: 3382843

Transaction #: 3481156	
Date of Transaction: 08/31/2015	
CUSTOMER:	
WILLIAM ARTHUR 1317 7TH STREET SOUTH NAMPA, ID 83651 US	

LINE #	QTY	DESCRIPTION	REMARKS	UNIT PRICE	TOTAL
1	1.00	LOCATABLE MINERALS / MINING CLAIMS- NOT NEW-UNADJUD, ONE AUTH NO. ONLY / MINING CLAIM MONEY RECEIVED CASES: AMC426111/\$155.00		- n/a -	155.00
TOTAL:					\$155.00

PAYMENT INFORMATION			
NOTE: Items will appear on credit card statement as "BLM O Mining Claim".			
1	AMOUNT:	155.00	POSTMARKED: N/A
	TYPE:	CREDIT CARD	RECEIVED: 08/31/2015
	NAME:	WILLIAM ARTHUR 1317 7TH STREET SOUTH NAMPA ID 83651 US	
	CARD NO:	XXXXXXXXXXXX3757	AUTH CODE: 095521
	NAME ON CARD:	WILLIAM ARTHUR	
	EXPIRES:	02/2018	
	SIGNATURE:		

REMARKS

This receipt was generated by the automated BLM Collections and Billing System and is a paper representation of a portion of the official electronic record contained therein.

Run Date: 09/08/15

Run Time: 09:20 AM

**DEPARTMENT OF THE INTERIOR
BUREAU OF LAND MANAGEMENT
MINING CLAIMS**

MC Maintenance Fees Paid Through the BLM Pay Portal

CBS Receipt: 3380894

Printed For Lead File # AMC426104

Agency Tracking ID: 1440948471

Assessment Year: 2016

Number of BLM Serial Nr: 6

Paid On: 08/30/2015

Total Amount Paid: \$930.00

Claim Name	BLM Serial No	Lead File No	Amount Paid
EMERALD RIVER	AMC425590	AMC425589	\$155.00
KING SOLOMON EAST	AMC425599	AMC425597	\$155.00
KING SOLOMON WEST	AMC425600	AMC425597	\$155.00
PAYDAY #3	AMC426112	AMC426104	\$155.00
GOLDEN SUNRISE #1	AMC430190	AMC430190	\$155.00
COMPASS GOLD MINE	AMC431286	AMC431285	\$155.00

United States Department of the Interior
Bureau of Land Management
 BUSINESS & SUPPORT SVCS DIV
 ONE N CENTRAL AVE SUITE 800
 PHOENIX, AZ 85004 -4427
 Phone: (602) 417-9200

Receipt

No: 3380894

Transaction #: 3479181	
Date of Transaction: 08/30/2015	
CUSTOMER:	
	CASEY WERTZ 1490 RALSTON AVE DEFIANCE, OH 43512 US

LINE #	QTY	DESCRIPTION	REMARKS	UNIT PRICE	TOTAL
1	1.00	LOCATABLE MINERALS / MINING CLAIMS- NOT NEW-UNADJUD, ONE AUTH NO. ONLY / MINING CLAIM MONEY RECEIVED CASES: AMC426112/\$930.00		- n/a -	930.00
TOTAL:					\$930.00

PAYMENT INFORMATION			
NOTE: Items will appear on credit card statement as "BLM O Mining Claim".			
1	AMOUNT:	930.00	POSTMARKED: N/A
	TYPE:	CREDIT CARD	RECEIVED: 08/30/2015
	NAME:	CASEY WERTZ 1490 RALSTON AVE DEFIANCE OH 43512 US	
	CARD NO:	XXXXXXXXXXXX1232	AUTH CODE: 000659
	NAME ON CARD:	CASEY WERTZ	
	EXPIRES:	04/2016	
	SIGNATURE:		

REMARKS

This receipt was generated by the automated BLM Collections and Billing System and is a paper representation of a portion of the official electronic record contained therein.

Run Date: 09/08/15

Run Time: 09:20 AM

**DEPARTMENT OF THE INTERIOR
BUREAU OF LAND MANAGEMENT
MINING CLAIMS**

MC Maintenance Fees Paid Through the BLM Pay Portal

CBS Receipt: 3380478

Printed For Lead File # AMC426104

Agency Tracking ID: 1440796176

Number of BLM Serial Nr: 1

Assessment Year: 2016

Total Amount Paid: \$155.00

Paid On: 08/28/2015

Claim Name	BLM Serial No	Lead File No	Amount Paid
PATRIOT #8	AMC426107	AMC426104	\$155.00

United States Department of the Interior
Bureau of Land Management
 BUSINESS & SUPPORT SVCS DIV
 ONE N CENTRAL AVE SUITE 800
 PHOENIX, AZ 85004 -4427
 Phone: (602) 417-9200

Receipt

No: 3380478

Transaction #: 3478761	
Date of Transaction: 08/28/2015	
CUSTOMER:	
MICHAEL MCLEAN 1220 7TH AVE E KALISPELL,MT 59901 US	

LINE #	QTY	DESCRIPTION	REMARKS	UNIT PRICE	TOTAL
1	1.00	LOCATABLE MINERALS / MINING CLAIMS- NOT NEW-UNADJUD,ONE AUTH NO. ONLY / MINING CLAIM MONEY RECEIVED CASES: AMC426107/\$155.00		- n/a -	155.00
TOTAL:					\$155.00

PAYMENT INFORMATION					
NOTE: Items will appear on credit card statement as "BLM O Mining Claim".					
1	AMOUNT:	155.00	POSTMARKED:	N/A	
	TYPE:	CREDIT CARD	RECEIVED:	08/28/2015	
	NAME:	MICHAEL MCLEAN 1220 7TH AVE E KALISPELL MT 59901 US			
	CARD NO:	XXXXXXXXXXXX7931	AUTH CODE:	07058Z	
	NAME ON CARD:	MICHAEL MCLEAN			
	EXPIRES:	08/2017			
	SIGNATURE:				

REMARKS

This receipt was generated by the automated BLM Collections and Billing System and is a paper representation of a portion of the official electronic record contained therein.

Run Date: 08/27/15

Run Time: 08:15 AM

**DEPARTMENT OF THE INTERIOR
BUREAU OF LAND MANAGEMENT
MINING CLAIMS**

MC Maintenance Fees Paid Through the BLM Pay Portal

CBS Receipt: 3375727

Printed For Lead File # AMC426104

Agency Tracking ID: 1440424436

Assessment Year: 2016

Number of BLM Serial Nr: 1

Paid On: 08/24/2015

Total Amount Paid: \$155.00

Claim Name	BLM Serial No	Lead File No	Amount Paid
MILLSITECANYON GOLD6	AMC426105	AMC426104	\$155.00

United States Department of the Interior
Bureau of Land Management
 BUSINESS & SUPPORT SVCS DIV
 ONE N CENTRAL AVE SUITE 800
 PHOENIX, AZ 85004 -4427
 Phone: (602) 417-9200

Receipt

No: 3375727

Transaction #: 3473955	
Date of Transaction: 08/24/2015	
CUSTOMER:	
WILLIAM S KENSLER 5735 W SHANGRI LA ROAD GLENDALE, AZ 85304 US	

LINE #	QTY	DESCRIPTION	REMARKS	UNIT PRICE	TOTAL
1	1.00	LOCATABLE MINERALS / MINING CLAIMS- NOT NEW-UNADJUD, ONE AUTH NO. ONLY / MINING CLAIM MONEY RECEIVED CASES: AMC426105/\$155.00		- n/a -	155.00
TOTAL:					\$155.00

PAYMENT INFORMATION			
NOTE: Items will appear on credit card statement as "BLM O Mining Claim".			
1	AMOUNT:	155.00	POSTMARKED: N/A
	TYPE:	CREDIT CARD	RECEIVED: 08/24/2015
	NAME:	WILLIAM S KENSLER 5735 W SHANGRI LA ROAD GLENDALE AZ 85304 US	
	CARD NO:	XXXXXXXXXXXX5085	AUTH CODE: 06004A
	NAME ON CARD:	WILLIAM S KENSLER	
	EXPIRES:	08/2016	
	SIGNATURE:		

REMARKS

This receipt was generated by the automated BLM Collections and Billing System and is a paper representation of a portion of the official electronic record contained therein.

423622 406377
 426231 424429 412179
 427309 425284 418660
 427396 425499 420457
 426104 423391

MAINTENANCE FEE PAYMENT

Claimant Name: Minefinder Gold
 Address: PO Box 971
 City: Black Canyon State: AZ Zip: 85324
 Telephone: 102-710-3290
 E-mail address: _____
 Signature: _____

RECEIVED
 M AZ STATE OFFICE
 PHOENIX, ARIZONA
 2014 AUG 29 P 3:13
 BLM
 Date
 Stamp

Check here if this is a change of address.

LINE NO.	AMC NUMBER	CLAIM/SITE NAME	COUNTY RECORDER DATA (If available)	TWP	RNG	SEC
1	425294	Twin Hills Gold #1		4N	10W	17
2	427317	Midas #4		4N	13W	27
3	426104	Gold Pass		2S	11E	9,4
4						
5						
6						
7						
8						
9						
10						

List additional claims on Form MCF114.

Bureau of Land Management
 Arizona State Office
 www.blm.gov/az/

ENTERED
 SEP 02 2014
 BY: pb

No. of Claims: 3 x \$155 = 465⁰⁰
 Check No: 001105 Init. se
 Receipt No.: 3117779
 For BLM Use Only

MAINTENANCE FEE PAYMENT

Claimant Name: Minefinder Gold.
 Address: PO BOX 971
 City: Black Canyon State: AZ Zip: 85324
 Telephone: 602-710-3290
 E-mail address: _____
 Signature: [Signature]

Check here if this is a change of address.

RECEIVED
 IN AZ STATE OFFICE
 2014 AUG 29 P 3:13
 PHOENIX, ARIZONA
 BLM
 Date
 Stamp

LINE NO.	AMC NUMBER	CLAIM/SITE NAME	COUNTY RECORDER DATA (If available)	TWP	RNG	SEC
1	424432	Carmens Gold # 4		4N	11W	15
2	426108	Patriot #9		4N	13W	4
3	426124	Patriot Gold #3		5N	13W	35
4	426110	Payahy #1		5N	13W	34
5	426109	Patriot #10		4N	13W	4
6	406397	Surround #11-B		5N	12W	14
7						
8						
9						
10						

List additional claims on Form MCF114.

Bureau of Land Management
 Arizona State Office
www.blm.gov/az/

No. of Claims: 6 x \$155 = 930
 Check No: 001165 Init. SC
 Receipt No.: 3117779
 For BLM Use Only.

MAINTENANCE FEE PAYMENT

Claimant Name: Minefinder Gold
 Address: PO Box 971
 City: Black Canyon State: AZ Zip: 85324
 Telephone: 602 710 3290
 E-mail address: _____
 Signature: [Signature]

RECEIVED
 MAZ STATE OFFICE
 2014 AUG 29 P 3:13
 PHOENIX, ARIZONA
 BLM
 Date
 Stamp

Check here if this is a change of address.

LINE NO.	AMC NUMBER	CLAIM/SITE NAME	COUNTY RECORDER DATA (If available)	TWP	RNG	SEC
1	426234	401K Gold #4		4N	6W	19,30
2	420465	Midway Gold #4		4N	7W	15
3	423392	Gold Flake.		4N	6W	30
4	425504	Gold Bottle #6		4N	6W	30
5	427401	Gold Streak #6		3N	6W	11
6	418166D	Copper Dike #1		5N	8W	10
7	423395	Outback Gold #2		4N	7W	27
8	423397	Outback Gold #4		4N	7W	27
9	412180	Cleator Gold #2		11N	1E	22
10						

List additional claims on Form MCF114.

Bureau of Land Management
 Arizona State Office
www.blm.gov/az/

No. of Claims: 9 x \$155 = 1395⁰⁰
 Check No: 001105 Init. SC
 Receipt No.: 3117779
 For BLM Use Only

Form: MCF112
 Revised July 2009

This form is available from the Arizona Department of Mines and Mineral Resources and may be reproduced.

MAINTENANCE FEE PAYMENT

Claimant Name: Minefinder Gold
 Address: PO Box 971
 City: Black Canyon State: AZ Zip: 85324
 Telephone: 602-703290
 E-mail address: _____
 Signature: [Signature]

RECEIVED
 IMAZ STATE OFFICE
 2014 AUG 29 P 3:18
 PHOENIX, ARIZONA
 BLM
 Date
 Stamp

Check here if this is a change of address.

LINE NO.	AMC NUMBER	CLAIM/SITE NAME	COUNTY RECORDER DATA (If available)	TWP	RNG	SEC
1	425507	Millsite Canyon Gold #4		1S	11E	16
2	425508	Millsite Canyon Gold #5		1S	11E	16
3	426105	Millsite Canyon Gold #6		1S	11E	9
4	425509	Secret Canyon #3		1S	11E	21
5	426114	Peacock Gold #2		1S	11E	9
6						
7						
8						
9						
10						

List additional claims on Form MCF114.

Bureau of Land Management
 Arizona State Office
www.blm.gov/az/

No. of Claims: 5 x \$155 = 775⁰⁰
 Check No: 001105 Init. SC
 Receipt No.: 3117779
 For BLM Use Only

Form: MCF112
 Revised July 2009

United States Department of the Interior
Bureau of Land Management
 LANDS/RECREATION & PLANNING
 ONE N CENTRAL AVE
 PHOENIX, AZ 85004 -2203
 Phone: 602-417-9200

Receipt

No: 3117779

Transaction #: 3209569		ENTERED INTO COMPUTER
Date of Transaction: 08/29/2014		
CUSTOMER:		SEP -2 2014 <i>FB</i>
MINE FINDER GOLD PO BOX 971 BLACK CANYON CITY, AZ 85324-0971 US		

LINE #	QTY	DESCRIPTION	REMARKS	UNIT PRICE	TOTAL
1	1.00	LOCATABLE MINERALS / MINING CLAIMS- NOT NEW-UNADJUD, ONE AUTH NO. ONLY / MINING CLAIM MONEY RECEIVED CASES: AMC425294/\$3565.00	MAINT (23) 2015	- n/a -	3565.00
TOTAL:					\$3,565.00

PAYMENT INFORMATION			
1	AMOUNT:	3565.00	POSTMARKED: N/A
	TYPE:	CHECK	RECEIVED: 08/29/2014
	CHECK NO:	001105	
	NAME:	MINE FINDER GOLD PO BOX 971 BLACK CANYON CITY AZ 85324-0971 US	

REMARKS

This receipt was generated by the automated BLM Collections and Billing System and is a paper representation of a portion of the official electronic record contained therein.

425284
425499

MAINTENANCE FEE PAYMENT

Claimant Name: Minesinter Gold
 Address: PO Box 971
 City: Black Canyon State: AZ Zip: 85324
 Telephone: 602-110-3290
 E-mail address: _____
 Signature: [Signature]

RECEIVED
 M AZ STATE OFFICE
 2014 AUG 29 P 3: 17
 PHOENIX, ARIZONA
 BLM
 Date
 Stamp

Check here if this is a change of address.

LINE NO.	AMC NUMBER	CLAIM/SITE NAME	COUNTY RECORDER DATA (if available)	TWP	RNG	SEC
1	425284	Blue Wash #1	2013-1036804	4N	6W	19
2	425499	Blue Wash #2	2013-1036797	4N	6W	19
3	425500	Blue Wash #3	2013-1036798	4N	6W	19
4						
5						
6						
7						
8						
9						
10						

ENTERED
 SEP 02 2014
 BY: [Signature]

List additional claims on Form MCF114.

Bureau of Land Management
 Arizona State Office
www.blm.gov/az/

No. of Claims: 3 x \$155 = 465⁰⁰
 Check No: 516 Init. SC
 Receipt No.: 3117285
 For BLM Use Only

Form: MCF112
 Revised July 2009

United States Department of the Interior
Bureau of Land Management
 LANDS/RECREATION & PLANNING
 ONE N CENTRAL AVE
 PHOENIX, AZ 85004 -2203
 Phone: 602-417-9200

Receipt

No: 3117785

Transaction #: 3209575		ENTERED INTO COMPUTER
Date of Transaction: 08/29/2014		
CUSTOMER:		SEP - 2 2014 <i>FB</i>
MINE FINDER GOLD PO BOX 971 BLACK CANYON CITY, AZ 85324-0971 US		

LINE #	QTY	DESCRIPTION	REMARKS	UNIT PRICE	TOTAL
1	1.00	LOCATABLE MINERALS / MINING CLAIMS- NOT NEW-UNADJUD, ONE AUTH NO. ONLY / MINING CLAIM MONEY RECEIVED CASES: AMC425284/\$465.00	MAINT (3) 2015	- n/a -	465.00
TOTAL:					\$465.00

PAYMENT INFORMATION			
1	AMOUNT:	465.00	POSTMARKED: N/A
	TYPE:	CHECK	RECEIVED: 08/29/2014
	CHECK NO:	516	
	NAME:	MINE FINDER GOLD PO BOX 971 BLACK CANYON CITY AZ 85324-0971 US	

REMARKS

This receipt was generated by the automated BLM Collections and Billing System and is a paper representation of a portion of the official electronic record contained therein.

426104 406377
 427309 413994
 424429
 425284
 425499
 425919

MAINTENANCE FEE PAYMENT

Claimant Name: Minefinder Gold
 Address: PO BOX 971
 City: Black Canyon State: AZ Zip: 85324
 Telephone: 602-710 3290
 E-mail address: _____
 Signature: [Signature]

RECEIVED
 PHOENIX, ARIZONA
 2014 AUG 29 P 3:08
 BLM
 Date
 Stamp

Check here if this is a change of address.

LINE NO.	AMC NUMBER	CLAIM/SITE NAME	COUNTY RECORDER DATA (If available)	TWP	RNG	SEC
1	414000	Rio Oro Gold #4	Final-2012-022793	1S	11E	15
2	414000			1S	11E	21
3	426115	Pera Ha Gold #2				
4	425292	Secret Canyon #1	Final-2013-092246	1S	11E	21
5						
6						
7						
8						
9						
10						

List additional claims on Form MCF114.

Bureau of Land Management
 Arizona State Office
 www.blm.gov/az/

ENTERED
 SEP 02 2014
 BY: [Signature]

No. of Claims: 3 x \$155 = 465
 Check No: 001104 Init. SC
 Receipt No.: 3117769
 For BLM Use Only

Form: MCF112
 Revised July 2009

This form is available from the Arizona Department of Mines and Mineral Resources and may be reproduced.

MAINTENANCE FEE PAYMENT

Claimant Name: Minefinder Gold
 Address: PO Box 971
 City: Black Canyon State: AZ Zip: 85324
 Telephone: 602-710-3290
 E-mail address: _____
 Signature: [Signature]

Check here if this is a change of address.

RECEIVED
 LM AZ STATE OFFICE
 2014 AUG 29 P 3:08
 PHOENIX, ARIZONA
 BLM
 Date
 Stamp

LINE NO.	AMC NUMBER	CLAIM/SITE NAME	COUNTY RECORDER DATA (If available)	TWP	RNG	SEC
1	427312	Golden Gem #3	Maricopa - 2014-0129621	1N	8W	1
2	425501	Gold Bottle #3	Maricopa - 2013-1036796	4N	6W	30
3						
4						
5						
6						
7						
8						
9						
10						

List additional claims on Form MCF114.

Bureau of Land Management
 Arizona State Office
www.blm.gov/az/

No. of Claims: 2 x \$155 = 310⁰⁰
 Check No: 001104 Init. SC
 Receipt No.: 3117769
 For BLM Use Only

Form: MCF112
 Revised July 2009

This form is available from the Arizona Department of Mines and Mineral Resources and may be reproduced.

MAINTENANCE FEE PAYMENT

Claimant Name: Minefinder Gold.
 Address: PO BOX 9171
 City: Black Canyon State: AZ Zip: 85324
 Telephone: 602 710 3290
 E-mail address: _____
 Signature: _____

Check here if this is a change of address.

RECEIVED
 M AZ STATE OFFICE
 2014 AUG 29 P 3:08
 PHOENIX, ARIZONA
 BLM
 Date
 Stamp

LINE NO.	AMC NUMBER	CLAIM/SITE NAME	COUNTY RECORDER DATA (If available)	TWP	RNG	SEC
1	427314	Midas #1	La Paz - 2014-00593	4N	13W	27
2	427315	Midas #2	La Paz - 2014-00594	4N	13W	27
3	427316	Midas #3	La Paz - 2014-00595	4N	13W	27
4	424429	Carmens Gold #1	La Paz - 2013-04773	4N	11W	14
5	406394	Sundance Gold 5A	La Paz -	5N	12W	14
6						
7						
8						
9						
10						

List additional claims on Form MCF114.

Bureau of Land Management
 Arizona State Office
www.blm.gov/az/

No. of Claims: 5 x \$155 = 775⁰⁰
 Check No: 001104 Init. SC
 Receipt No.: 3117769
 For BLM Use Only

Form: MCF112
 Revised July 2009

This form is available from the Arizona Department of Mines and Mineral Resources and may be reproduced.

MAINTENANCE FEE PAYMENT

Claimant Name: Minefinder Gold
 Address: PO Box 971
 City: Black Canyon State: AZ Zip: 85324
 Telephone: 1262 710 3290
 E-mail address: _____
 Signature: [Signature]
 Check here if this is a change of address.

RECEIVED
 M AZ STATE OFFICE
 2014 AUG 29 P 3: 08
 PHOENIX, ARIZONA
 BLM
 Date
 Stamp

LINE NO.	AMC NUMBER	CLAIM/SITE NAME	COUNTY RECORDER DATA (If available)	TWP	RNG	SEC
1	A25930	BBG # 12	Yavapai	10N	4E	33
2	A25923	BBG # 5	Yavapai	10N	4E	28
3						
4						
5						
6						
7						
8						
9						
10						

List additional claims on Form MCF114.

Bureau of Land Management
 Arizona State Office
www.blm.gov/az/

No. of Claims: 2 x \$155 = 310⁰⁰
 Check No: 001104 Init. SC
 Receipt No.: 3117769
 For BLM Use Only

Form: MCF112
 Revised July 2009

United States Department of the Interior
Bureau of Land Management
 LANDS/RECREATION & PLANNING
 ONE N CENTRAL AVE
 PHOENIX, AZ 85004 -2203
 Phone: 602-417-9200

Receipt

No: 3117769

Transaction #: 3209558		ENTERED INTO COMPUTER
Date of Transaction: 08/29/2014		
CUSTOMER:		SEP - 2 2014
	MINE FINDER GOLD PO BOX 971 BLACK CANYON CITY, AZ 85324-0971 US	SEP - 2 2014 <i>fb</i>

LINE #	QTY	DESCRIPTION	REMARKS	UNIT PRICE	TOTAL
1	1.00	LOCATABLE MINERALS / MINING CLAIMS- NOT NEW-UNADJUD, ONE AUTH NO. ONLY / MINING CLAIM MONEY RECEIVED CASES: AMC414000/\$2015.00	MAINT (7) 2015	- n/a -	2015.00
TOTAL:					\$2,015.00

PAYMENT INFORMATION			
1	AMOUNT:	2015.00	POSTMARKED: N/A
	TYPE:	CHECK	RECEIVED: 08/29/2014
	CHECK NO:	001104	
	NAME:	MINE FINDER GOLD PO BOX 971 BLACK CANYON CITY AZ 85324-0971 US	

REMARKS

This receipt was generated by the automated BLM Collections and Billing System and is a paper representation of a portion of the official electronic record contained therein.

Run Date: 08/20/14

32

Run Time: 03:40 PM

426104

**DEPARTMENT OF THE INTERIOR
BUREAU OF LAND MANAGEMENT
MINING CLAIMS**

MC Maintenance Fees Paid Through the BLM Pay Portal

CBS Receipt: 3103403

Agency Tracking ID: 1467200379

Assessment Year: 2015

Paid On : 08/16/2014

Number of BLM Serial Nr: 1

Total Amount Paid: \$155.00

Claim Name	BLM Serial No	Lead File No	Case Type	Amount Paid
PEACOCK GOLD #1	AMC426113	AMC426104	384201	\$155.00

**United States Department of the Interior
Bureau of Land Management
BUSINESS & SUPPORT SVCS DIV
ONE N CENTRAL AVE SUITE 800
PHOENIX, AZ 85004 -4427
Phone: (602) 417-9200**

Receipt

No: 3103403

Transaction #: 3194985	
Date of Transaction: 08/16/2014	
CUSTOMER:	
LINDSAY MARY RIDGELL 256 S DORAN MESA, AZ 85204	

LINE #	QTY	DESCRIPTION	REMARKS	UNIT PRICE	TOTAL
1	1.00	LOCATABLE MINERALS / MINING CLAIMS- NOT NEW-UNADJUD, ONE AUTH NO. ONLY / MINING CLAIM MONEY RECEIVED CASES: AMC426113/\$155.00		- n/a -	155.00
TOTAL:					\$155.00

PAYMENT INFORMATION			
NOTE: Items will appear on credit card statement as "BLM O Mining Claim".			
1	AMOUNT:	155.00	POSTMARKED: N/A
	TYPE:	CREDIT CARD	RECEIVED: 08/16/2014
	NAME:	LINDSAY MARY RIDGELL 256 S DORAN MESA AZ 85204	
	CARD NO:	XXXXXXXXXXXX6840	AUTH CODE: 550479
	NAME ON CARD:	LINDSAY MARY RIDGELL	
	EXPIRES:	06/2017	
	SIGNATURE:		

REMARKS

This receipt was generated by the automated BLM Collections and Billing System and is a paper representation of a portion of the official electronic record contained therein.

UNITED STATES
DEPARTMENT OF THE INTERIOR
BUREAU OF LAND MANAGEMENT
**MAINTENANCE FEE PAYMENT FORM FOR
LODE CLAIMS, MILL SITES, AND TUNNEL SITES**

AMC 426104

Remitter Name: ROBERT ROBBINS

Mailing Address: 3317 SOLARRIDGE

City, State, Zip: LAS CRUCES, N.M. 88012

782

Check here if this is a change of address.

FOR COUNTY RECORDER'S USE

No. of claims/sites 1
x ~~\$140~~^{\$135} per claim/site
Total due BLM \$ 135.00

- The maintenance fee may be paid by cash, check, money order, Bureau of Land Management (BLM) Declining Deposit Account, or credit card (VISA, American Express, Discover, or MasterCard). Payments must be remitted to the BLM State Office where your claim or site is recorded and received on or before September 1. If the payment is mailed, the envelope must be postmarked by a bona fide delivery service on or before September 1 and received at the proper BLM State Office within 15 calendar days after the due date. Payments may also be made by telephone using a credit card. A complete listing of BLM State Offices with their addresses and phone numbers can be found at <http://www.blm.gov>.
- The maintenance fee for the following claim(s)/site(s) applies to the assessment year _____.

CLAIM/SITE NAME	BLM SERIAL NO.
<u>Patriot # 7</u>	<u>AMC # 426106</u>

RECEIVED
 BLM STATE OFFICE
 2014 JUL 18 P 2:54
 PHOENIX, ARIZONA

Use a separate sheet for additional claim/site names, serial numbers, and claimant names and addresses.

(Continued on page 2)

INTERESTED
 JUL 22 2014
 BY: RAM

#3081529

INSTRUCTIONS

1. This is an optional form that may be used to satisfy the requirements for the Bureau of Land Management (BLM) under the provisions of 43 U.S.C. §1744 and 30 U.S.C. §28f and the regulations thereunder (43 CFR part 3834). Since local and State laws may vary, you should contact your local and State agencies where the claims are located to ensure all applicable laws and requirements are satisfied.
2. This form should be used to pay the maintenance fee for lode mining claims, mill sites, and tunnel sites only. To pay the maintenance fee for placer mining claims, use Form 3830-5a.
3. Complete the section for the number of claims and the amount being remitted to the BLM.
4. Enter the year in paragraph 2 for the applicable assessment year.
5. List all mining claim or site names and the BLM serial number associated to the claim or site, if the BLM has notified you what the serial number is. Every attempt should be made to include the current BLM serial number for each claim or site listed.
6. The name and current mailing addresses of the person paying the maintenance fee(s) should be listed at the top of the form. If this is a change of address for a claimant, that should also be noted.
7. If needed, an additional sheet can be used to continue listing claim and site names and BLM serial numbers, or the name and current mailing address of additional claimants.
8. If paying by credit card, you must complete the following credit card information on page 3: (a) exact name on the face of the credit card; (b) amount paid; (c) type of card; (d) credit card number; (e) expiration date of the card; and (f) telephone number. You must also sign on page 3 to show authorization to charge the credit card.

NOTICES

THE PRIVACY ACT and 43 CFR 2.48(d) require that you be furnished with the following information in connection with the information requested by this form.

AUTHORITY: 30 U.S.C. 28f and 43 CFR part 3834 permit collection of the information requested by this form.

PRINCIPAL PURPOSE: The BLM will use the information you provide to record the annual maintenance fee payment for the claims and sites listed and to verify that payment has been made in accordance with 30 U.S.C. 28f and 43 CFR part 3834.


ROUTINE USES: The BLM will only disclose this information in accordance with the provisions at 43 CFR 2.56(b) and (c).

EFFECT OF NOT PROVIDING INFORMATION: Disclosure of the requested information is required by 30 U.S.C. 28f and 43 CFR part 3834 for claimants paying the annual maintenance fee. The use of this specific form when paying the maintenance fee is optional. However, when paying the maintenance fee, it is the requested information on this form that is required to be submitted along with the fee. Failure to submit all the required information will delay the BLM's processing of the information and may preclude the BLM's acceptance of the maintenance fee payment, which may result in forfeiture of the mining claim(s) or site(s) by the claimant.

Robert E. Robbins
3317 Solarridge St.
Las Cruces, NM 88012-7797

EL PASO TX 799

15 JUL 2014 PM 2 L



RECEIVED
BLM AZ STATE OFFICE

2014 JUL 18 P 2:39

PHOENIX, ARIZONA

*Arizona State Office
One North Central Avenue
Suite 800*

Phoenix, AZ 85004-4427

8500484427



United States Department of the Interior
Bureau of Land Management
 LANDS/RECREATION & PLANNING
 ONE N CENTRAL AVE
 PHOENIX, AZ 85004 -2203
 Phone: 602-417-9200

Receipt

No: 3081529

Transaction #: 3172791	
Date of Transaction: 07/21/2014	
CUSTOMER:	
ROBERT ROBBINS 3317 SOLARRIDGE ST LAS CRUCES, NM 88012-7797 US	

LINE #	QTY	DESCRIPTION	REMARKS	UNIT PRICE	TOTAL
1	1.00	LOCATABLE MINERALS / MINING CLAIMS- NOT NEW-UNADJUD, ONE AUTH NO. ONLY / MINING CLAIM MONEY RECEIVED CASES: AMC426106/\$155.00	MAINT FEE PYMNT (1) 2015	- n/a -	155.00
TOTAL:					\$155.00

PAYMENT INFORMATION			
NOTE: Items will appear on credit card statement as "Bureau of Land Mgmt CO".			
1	AMOUNT:	155.00	POSTMARKED: N/A
	TYPE:	CREDIT CARD	RECEIVED: 07/18/2014
	NAME:	ROBBINS, ROBERT 3317 SOLARRIDGE ST LAS CRUCES NM 88012-7797 US	
	CARD NO:	XXXXXXXXXXXX1015	AUTH CODE: 127321
	NAME ON CARD:	ROBERT E ROBBINS	
	EXPIRES:	01/2017	
	SIGNATURE:		

REMARKS

This receipt was generated by the automated BLM Collections and Billing System and is a paper representation of a portion of the official electronic record contained therein.

NOTICE!!

These documents have been scanned!

Do not place un-scanned documents beneath this notice!

Do not remove this notice from this file!

GPO Jacket No. 560-102
Print Order 61540
Rise Business Services, LLC
Job=AZ15 5/10/2019



Box Number= AZ15035



Claim Begin-End: AMC426104-AMC426115

6 Location Notices-Amendments and Supporting Documents



AZ15035-14

AMC425596-AMC426147

**DEPARTMENT OF THE INTERIOR
BUREAU OF LAND MANAGEMENT
MINING CLAIMS**

Run Date/Time: 08/25/2014 03:13 PM

(LIVE) Serial Register Page

Page 1 of 1

01 05-10-1872;017STAT0091;30USC26,28,34
Case Type 384101: LODE CLAIM
Claim Name: PAYDAY #3
Commodity :
Case Disposition: ACTIVE
Required Maintenance Fee: \$155.00

Total Acres
20.660

Serial Number
AMC426112
Lead File Number
AMC426104

Name & Address	Int Rel
MINEFINDER GOLD PO BOX 74353 PHOENIX, AZ 85087-1006	CLAIMANT

Mer Twp	Rng	Sec	Quadrant	District/Field Office	County
14	0050N	0130W	034 NE,NW ,SW ,SE	LAKE HAVASU FO	LA PAZ

Act Date	Code	Action	Action Remarks	Receipt Number
11/04/2013	403	LOCATION DATE		
01/08/2014	395	RECORDATION NOTICE RECD	1	2946758
01/08/2014	484	LOCATION YEAR / MAINTENANCE	2014;\$140	2946758
05/19/2014	669	LAND STATUS CHECKED		
04/07/2014	393	DECISION/NOTICE ISSUED		
01/24/2014	398	DOC RETURNED UNRECORDED	\$10;396	2955415
01/08/2014	501	ACCT ADV IN LEAD FILE	AMC426104-AMC426115;	

Line Nr Remarks

8/25/14 (3910P)
Called 1-419-438-8292

Spoke with Bobby Wertz

- QCD Not Processed 1/24/14; OWNER MINEFINDER GOLD.

- Notice sent to: Steve Karolyi, Minefinder Gold on 4/7/14 + was given 30 day's to submit a Corrected QCD, Deadline = 5/17/14.

No corrected deed was submitted

8/25/14 9:52 AM
AT

Transfer not processed

4/24/2014

Lead #
426104

426112

Bobby Wertz

419-438-8292

CDI Details

CDI Doc ID: 4545 Document Type: Usgs Order Admin State: Arizona Geographic State: Arizona

Names On Document

Title	Name
Holding Agency	Usa

Miscellaneous Information

Geographic Name:	---
Authority:	Wdl-Power Site Classific [March 3, 1879] (020 Stat. 0394)
BLM Serial Nr:	AZAZAA 003545
Metes/Bounds:	No
LR-2000 Doc ID:	11161956
Counties:	Cochise, Gila, Greenlee, Pinal, Yavapai

U.S. Commodities

--

Document Activities

Activity Type	Date	Comments
Order Issued	11/16/1956	
Withdrawn	11/16/1956	

Land Descriptions

State	Meridian	Twp - Rng	Section	Aliquots	Survey #	Survey Type	County
AZ	Gila-Salt River Mer	021.0S - 021.0E	009	E½NE		ALIQ	Cochise
AZ	Gila-Salt River Mer	021.0S - 021.0E	010	N½ SE		ALIQ	Cochise
AZ	Gila-Salt River Mer	021.0S - 021.0E	012	S½NE SE N½SE		ALIQ	Cochise
AZ	Gila-Salt River Mer	021.0S - 021.0E	012	NENW	1	LOTS	Cochise
AZ	Gila-Salt River Mer	021.0S - 021.0E	012	NWNW	2	LOTS	Cochise
AZ	Gila-Salt River Mer	021.0S - 022.0E	007	NENE NESW		ALIQ	Cochise
AZ	Gila-Salt River Mer	004.0S - 015.0E	001	S½N½		ALIQ	Gila
AZ	Gila-Salt River Mer	004.0S - 015.0E	002	SENE NESE		ALIQ	Gila
AZ	Gila-Salt River Mer	004.0S - 015.0E	012	NENW		ALIQ	Gila
AZ	Gila-Salt River Mer	004.0S - 016.0E	004	S½S½		PROT	Gila
AZ	Gila-Salt River Mer	004.0S - 016.0E	005	S½N½		PROT	Gila
AZ	Gila-Salt River Mer	004.0S - 016.0E	018	NENE		PROT	Gila
AZ	Gila-Salt River Mer	002.0S - 031.0E	017			FF	Greenlee
AZ	Gila-Salt River Mer	002.0S - 031.0E	018			FF	Greenlee
AZ	Gila-Salt River Mer	002.0S - 031.0E	019			FF	Greenlee
AZ	Gila-Salt River Mer	002.0S - 031.0E	020			FF	Greenlee
AZ	Gila-Salt River Mer	002.0S - 031.0E	030			FF	Greenlee
AZ	Gila-Salt River Mer	001.0S - 010.0E	025	SESE		ALIQ	Pinal
				NE			

AZ	Gila-Salt River Mer	001.0S - 010.0E	036	N½S½ SESW		ALIQ	Pinal
AZ	Gila-Salt River Mer	001.0S - 010.0E	036	SESE	1	LOTS	Pinal
AZ	Gila-Salt River Mer	001.0S - 010.0E	036	SWSE	2	LOTS	Pinal
AZ	Gila-Salt River Mer	001.0S - 010.0E	036	SESW	3	LOTS	Pinal
AZ	Gila-Salt River Mer	001.0S - 010.0E	036	SWSW	4	LOTS	Pinal
AZ	Gila-Salt River Mer	001.0S - 011.0E	020			FF	Pinal
AZ	Gila-Salt River Mer	001.0S - 011.0E	021			FF	Pinal
AZ	Gila-Salt River Mer	001.0S - 011.0E	027			FF	Pinal
AZ	Gila-Salt River Mer	001.0S - 011.0E	028			FF	Pinal
AZ	Gila-Salt River Mer	001.0S - 011.0E	029			FF	Pinal
AZ	Gila-Salt River Mer	001.0S - 011.0E	030			FF	Pinal
AZ	Gila-Salt River Mer	001.0S - 011.0E	031			FF	Pinal
AZ	Gila-Salt River Mer	001.0S - 011.0E	032			FF	Pinal
AZ	Gila-Salt River Mer	001.0S - 011.0E	033			FF	Pinal
AZ	Gila-Salt River Mer	001.0S - 011.0E	034			FF	Pinal
AZ	Gila-Salt River Mer	001.0S - 011.0E	035			FF	Pinal
AZ	Gila-Salt River Mer	002.0S - 011.0E	005	SWNW		ALIQ	Pinal
AZ	Gila-Salt River Mer	002.0S - 011.0E	005	NENW	3	LOTS	Pinal
AZ	Gila-Salt River Mer	002.0S - 011.0E	005	NWNW	4	LOTS	Pinal
AZ	Gila-Salt River Mer	002.0S - 011.0E	006			ALL	Pinal
AZ	Gila-Salt River Mer	004.0S - 011.0E	001	SESW SE		ALIQ	Pinal
AZ	Gila-Salt River Mer	004.0S - 011.0E	002	W½SE SESE		ALIQ	Pinal
AZ	Gila-Salt River Mer	004.0S - 011.0E	011			ALL	Pinal
AZ	Gila-Salt River Mer	004.0S - 011.0E	012	N½NW S½SW SESE		ALIQ	Pinal
AZ	Gila-Salt River Mer	004.0S - 011.0E	012	SENE NESE	1	LOTS	Pinal
AZ	Gila-Salt River Mer	004.0S - 011.0E	012	SENW NESW	3	LOTS	Pinal
AZ	Gila-Salt River Mer	004.0S - 011.0E	012	SWNW NWSW	4	LOTS	Pinal
AZ	Gila-Salt River Mer	004.0S - 011.0E	012	NWSW	5	LOTS	Pinal
AZ	Gila-Salt River Mer	004.0S - 011.0E	012	NESW	6	LOTS	Pinal
AZ	Gila-Salt River Mer	004.0S - 011.0E	012	W½SE	7	LOTS	Pinal
AZ	Gila-Salt River Mer	004.0S - 011.0E	012	NESE	8	LOTS	Pinal
AZ	Gila-Salt River Mer	004.0S - 011.0E	013	N½ N½SW SWSW W½SE		ALIQ	Pinal
AZ	Gila-Salt River Mer	004.0S - 011.0E	014	NE		ALIQ	Pinal
AZ	Gila-Salt River Mer	004.0S - 012.0E	001	S½N½ N½S½		ALIQ	Pinal
AZ	Gila-Salt River Mer	004.0S - 012.0E	001	NENE	1	LOTS	Pinal
AZ	Gila-Salt River Mer	004.0S - 012.0E	001	NWNE	2	LOTS	Pinal
AZ	Gila-Salt River Mer	004.0S - 012.0E	001	NENW	3	LOTS	Pinal
AZ	Gila-Salt River Mer	004.0S - 012.0E	001	NWNW	4	LOTS	Pinal
AZ	Gila-Salt River Mer	004.0S - 012.0E	002			ALL	Pinal

AZ	Gila-Salt River Mer	004.0S - 012.0E	003	S½		ALIQ	Pinal
AZ	Gila-Salt River Mer	004.0S - 012.0E	004	S½ S½N½		ALIQ	Pinal
AZ	Gila-Salt River Mer	004.0S - 012.0E	005	S½ S½N½		ALIQ	Pinal
AZ	Gila-Salt River Mer	004.0S - 012.0E	005	NWNE	2	LOTS	Pinal
AZ	Gila-Salt River Mer	004.0S - 012.0E	005	NENW	3	LOTS	Pinal
AZ	Gila-Salt River Mer	004.0S - 012.0E	005	NWNW	4	LOTS	Pinal
AZ	Gila-Salt River Mer	004.0S - 012.0E	006	SENE		ALIQ	Pinal
AZ	Gila-Salt River Mer	004.0S - 012.0E	006	NENE	1	LOTS	Pinal
AZ	Gila-Salt River Mer	004.0S - 012.0E	006	SENE	4	LOTS	Pinal
AZ	Gila-Salt River Mer	004.0S - 012.0E	006	NESW	5	LOTS	Pinal
AZ	Gila-Salt River Mer	004.0S - 012.0E	006	SESW	6	LOTS	Pinal
AZ	Gila-Salt River Mer	004.0S - 012.0E	007	SE		ALIQ	Pinal
AZ	Gila-Salt River Mer	004.0S - 012.0E	007	NESW	3	LOTS	Pinal
AZ	Gila-Salt River Mer	004.0S - 012.0E	007	SESW	4	LOTS	Pinal
AZ	Gila-Salt River Mer	004.0S - 012.0E	008	N½ NWSW		ALIQ	Pinal
AZ	Gila-Salt River Mer	004.0S - 012.0E	009	N½ NESW N½SE		ALIQ	Pinal
AZ	Gila-Salt River Mer	004.0S - 012.0E	010	N½NE NW		ALIQ	Pinal
AZ	Gila-Salt River Mer	004.0S - 012.0E	018	NENW	1	LOTS	Pinal
AZ	Gila-Salt River Mer	004.0S - 013.0E	001	SWSW		ALIQ	Pinal
AZ	Gila-Salt River Mer	004.0S - 013.0E	001	NENW	3	LOTS	Pinal
AZ	Gila-Salt River Mer	004.0S - 013.0E	001	NESW	7	LOTS	Pinal
AZ	Gila-Salt River Mer	004.0S - 013.0E	001	SESE	9	LOTS	Pinal
AZ	Gila-Salt River Mer	004.0S - 013.0E	003	S½S½		ALIQ	Pinal
AZ	Gila-Salt River Mer	004.0S - 013.0E	004	SWNE S½NW S½SW NESW SE		ALIQ	Pinal
AZ	Gila-Salt River Mer	004.0S - 013.0E	005	SE S½N½ NESW		ALIQ	Pinal
AZ	Gila-Salt River Mer	004.0S - 013.0E	006	S½NE SENE		ALIQ	Pinal
AZ	Gila-Salt River Mer	004.0S - 013.0E	006	NENW	3	LOTS	Pinal
AZ	Gila-Salt River Mer	004.0S - 013.0E	006	NWNW	4	LOTS	Pinal
AZ	Gila-Salt River Mer	004.0S - 013.0E	006	SWNW	5	LOTS	Pinal
AZ	Gila-Salt River Mer	004.0S - 013.0E	006	NWSW	6	LOTS	Pinal
AZ	Gila-Salt River Mer	004.0S - 013.0E	008	NENE		ALIQ	Pinal
AZ	Gila-Salt River Mer	004.0S - 013.0E	009	N½N½		ALIQ	Pinal
AZ	Gila-Salt River Mer	004.0S - 013.0E	009	SWNE	1	LOTS	Pinal
AZ	Gila-Salt River Mer	004.0S - 013.0E	009	SENE	2	LOTS	Pinal
AZ	Gila-Salt River Mer	004.0S - 013.0E	009	S½NE	1261B	MS	Pinal
AZ	Gila-Salt River Mer	004.0S - 013.0E	012	NWNW		ALIQ	Pinal
AZ	Gila-Salt River Mer	004.0S - 013.0E	012	NENE	1	LOTS	Pinal
AZ	Gila-Salt River Mer	004.0S - 013.0E	012	NENW	2	LOTS	Pinal

AZ	Gila-Salt River Mer	004.0S - 014.0E	007	SWSE		ALIQ	Pinal
AZ	Gila-Salt River Mer	004.0S - 014.0E	007	SENW	3	LOTS	Pinal
AZ	Gila-Salt River Mer	004.0S - 014.0E	007	NWSE	4	LOTS	Pinal
AZ	Gila-Salt River Mer	004.0S - 014.0E	007	E½SW	7	LOTS	Pinal
AZ	Gila-Salt River Mer	004.0S - 014.0E	017	SESW		ALIQ	Pinal
AZ	Gila-Salt River Mer	004.0S - 016.0E	013	NWNW		PROT	Pinal
AZ	Gila-Salt River Mer	007.0S - 016.0E	001	SW		ALIQ	Pinal
AZ	Gila-Salt River Mer	007.0S - 016.0E	002			ALL	Pinal
AZ	Gila-Salt River Mer	007.0S - 016.0E	003	SWSW	1	LOTS	Pinal
AZ	Gila-Salt River Mer	007.0S - 016.0E	004	SESE	14	LOTS	Pinal
AZ	Gila-Salt River Mer	007.0S - 016.0E	010	SESE		ALIQ	Pinal
AZ	Gila-Salt River Mer	007.0S - 016.0E	010	SESW SWSE	7	LOTS	Pinal
AZ	Gila-Salt River Mer	007.0S - 016.0E	011	S½S½		ALIQ	Pinal
AZ	Gila-Salt River Mer	007.0S - 016.0E	012	S½SW		ALIQ	Pinal
AZ	Gila-Salt River Mer	007.0S - 016.0E	013	W½W½		ALIQ	Pinal
AZ	Gila-Salt River Mer	007.0S - 016.0E	014			ALL	Pinal
AZ	Gila-Salt River Mer	007.0S - 016.0E	015	NENE		ALIQ	Pinal
AZ	Gila-Salt River Mer	007.0S - 016.0E	015	SENW	10	LOTS	Pinal
AZ	Gila-Salt River Mer	007.0S - 016.0E	015	NWNW	12	LOTS	Pinal
AZ	Gila-Salt River Mer	007.0S - 016.0E	023	E½ N½NW SENW		ALIQ	Pinal
AZ	Gila-Salt River Mer	007.0S - 016.0E	024	W½W½ SENW NESW		ALIQ	Pinal
AZ	Gila-Salt River Mer	007.0S - 016.0E	025	W½ SWSE		ALIQ	Pinal
AZ	Gila-Salt River Mer	007.0S - 016.0E	026	N½NE SENE NESE		ALIQ	Pinal
AZ	Gila-Salt River Mer	007.0S - 017.0E	006	W½SE		ALIQ	Pinal
AZ	Gila-Salt River Mer	008.0S - 016.0E	001	NENE	1	LOTS	Pinal
AZ	Gila-Salt River Mer	008.0S - 016.0E	002	SENE		ALIQ	Pinal
AZ	Gila-Salt River Mer	008.0S - 016.0E	002	NENE	1	LOTS	Pinal
AZ	Gila-Salt River Mer	008.0S - 016.0E	012	E½NW		ALIQ	Pinal
AZ	Gila-Salt River Mer	008.0S - 017.0E	006	NWSW	6	LOTS	Pinal
AZ	Gila-Salt River Mer	008.0S - 017.0E	007	E½NW		ALIQ	Pinal
AZ	Gila-Salt River Mer	012.0N - 005.0E	001			FF	Yavapai
AZ	Gila-Salt River Mer	012.0N - 005.0E	002			FF	Yavapai
AZ	Gila-Salt River Mer	012.0N - 005.0E	003			FF	Yavapai
AZ	Gila-Salt River Mer	012.0N - 005.0E	011			FF	Yavapai
AZ	Gila-Salt River Mer	012.0N - 005.0E	012			FF	Yavapai
AZ	Gila-Salt River Mer	013.0N - 005.0E	004	S½SW		ALIQ	Yavapai
AZ	Gila-Salt River Mer	013.0N - 005.0E	005	SWNE		ALIQ	Yavapai
AZ	Gila-Salt River Mer	013.0N - 005.0E	005	NWNE	2	LOTS	Yavapai
AZ	Gila-Salt River Mer	013.0N - 005.0E	005	S½NW	7	LOTS	Yavapai
AZ	Gila-Salt River Mer	013.0N - 005.0E	007	SESW	11	LOTS	Yavapai
AZ	Gila-Salt River Mer	013.0N - 005.0E	007	NESW	14	LOTS	Yavapai
AZ	Gila-Salt River Mer	013.0N - 005.0E	009	NW S½SE		ALIQ	Yavapai

AZ	Gila-Salt River Mer	013.0N - 005.0E	010	SWSW		ALIQ	Yavapai
AZ	Gila-Salt River Mer	013.0N - 005.0E	015	SW NWSE		ALIQ	Yavapai
AZ	Gila-Salt River Mer	013.0N - 005.0E	015	NWNE	2	LOTS	Yavapai
AZ	Gila-Salt River Mer	013.0N - 005.0E	016	W½E½ NENE SESE		ALIQ	Yavapai
AZ	Gila-Salt River Mer	013.0N - 005.0E	017	NWNW	2	LOTS	Yavapai
AZ	Gila-Salt River Mer	013.0N - 005.0E	017	SWNW	3	LOTS	Yavapai
AZ	Gila-Salt River Mer	013.0N - 005.0E	017	NESW	5	LOTS	Yavapai
AZ	Gila-Salt River Mer	013.0N - 005.0E	017	NWSW	6	LOTS	Yavapai
AZ	Gila-Salt River Mer	013.0N - 005.0E	017	SESW	8	LOTS	Yavapai
AZ	Gila-Salt River Mer	013.0N - 005.0E	018	NENE		ALIQ	Yavapai
AZ	Gila-Salt River Mer	013.0N - 005.0E	020	SESE	12	LOTS	Yavapai
AZ	Gila-Salt River Mer	013.0N - 005.0E	020	SENE	14	LOTS	Yavapai
AZ	Gila-Salt River Mer	013.0N - 005.0E	020	NESE	5	LOTS	Yavapai
AZ	Gila-Salt River Mer	013.0N - 005.0E	021			ALIQ	Yavapai
AZ	Gila-Salt River Mer	013.0N - 005.0E	022	E½NW SWSE		ALIQ	Yavapai
AZ	Gila-Salt River Mer	013.0N - 005.0E	022	NESW	1	LOTS	Yavapai
AZ	Gila-Salt River Mer	013.0N - 005.0E	022	SESW	2	LOTS	Yavapai
AZ	Gila-Salt River Mer	013.0N - 005.0E	025	S½SW SE		ALIQ	Yavapai
AZ	Gila-Salt River Mer	013.0N - 005.0E	026	N½SW SESW		ALIQ	Yavapai
AZ	Gila-Salt River Mer	013.0N - 005.0E	027	NWNE		ALIQ	Yavapai
AZ	Gila-Salt River Mer	013.0N - 005.0E	027	NENW	1	LOTS	Yavapai
AZ	Gila-Salt River Mer	013.0N - 005.0E	027	SWNW	2	LOTS	Yavapai
AZ	Gila-Salt River Mer	013.0N - 005.0E	027	SENW	3	LOTS	Yavapai
AZ	Gila-Salt River Mer	013.0N - 005.0E	028	NE W½NW		ALIQ	Yavapai
AZ	Gila-Salt River Mer	013.0N - 005.0E	033	NWNE	1	LOTS	Yavapai
AZ	Gila-Salt River Mer	013.0N - 005.0E	033	SENE	7	LOTS	Yavapai
AZ	Gila-Salt River Mer	013.0N - 005.0E	033	NESE	8	LOTS	Yavapai
AZ	Gila-Salt River Mer	013.0N - 005.0E	034		1	LOTS	Yavapai
AZ	Gila-Salt River Mer	013.0N - 005.0E	034	SWSE	11	LOTS	Yavapai
AZ	Gila-Salt River Mer	013.0N - 005.0E	034	SESE	12	LOTS	Yavapai
AZ	Gila-Salt River Mer	013.0N - 005.0E	034		2	LOTS	Yavapai
AZ	Gila-Salt River Mer	013.0N - 005.0E	034	SWNE	3	LOTS	Yavapai
AZ	Gila-Salt River Mer	013.0N - 005.0E	034	SENE	4	LOTS	Yavapai
AZ	Gila-Salt River Mer	013.0N - 005.0E	034	NESE	5	LOTS	Yavapai
AZ	Gila-Salt River Mer	013.0N - 005.0E	034	NWSE	6	LOTS	Yavapai
AZ	Gila-Salt River Mer	013.0N - 005.0E	034	NESW	7	LOTS	Yavapai
AZ	Gila-Salt River Mer	013.0N - 005.0E	034	NWSW	8	LOTS	Yavapai
AZ	Gila-Salt River Mer	013.0N - 005.0E	035	SE E½W½ S½NE		ALIQ	Yavapai
AZ	Gila-Salt River Mer	013.0N - 005.0E	036	N½ SW W½SE		ALIQ	Yavapai
AZ	Gila-Salt River Mer	013.0N - 006.0E	031	SWNW	4	LOTS	Yavapai

AZ	Gila-Salt River Mer	013.0N - 006.0E	031	SWNW	5	LOTS	Yavapai
AZ	Gila-Salt River Mer	014.0N - 005.0E	019	NESE		ALIQ	Yavapai
AZ	Gila-Salt River Mer	014.0N - 005.0E	020	SWNW	2	LOTS	Yavapai
AZ	Gila-Salt River Mer	014.0N - 005.0E	020	NWSW	3	LOTS	Yavapai
AZ	Gila-Salt River Mer	014.0N - 005.0E	029	NESW	4	LOTS	Yavapai
AZ	Gila-Salt River Mer	014.0N - 005.0E	029	SESW	7	LOTS	Yavapai
AZ	Gila-Salt River Mer	014.0N - 005.0E	029	SWSE	8	LOTS	Yavapai
AZ	Gila-Salt River Mer	014.0N - 005.0E	030	S½SW	2	LOTS	Yavapai
AZ	Gila-Salt River Mer	014.0N - 005.0E	032	NWNE	2	LOTS	Yavapai
AZ	Gila-Salt River Mer	014.0N - 005.0E	032	SWNE	8	LOTS	Yavapai
AZ	Gila-Salt River Mer	013.0N - 005.0E	021			RSDL	Yavapai
AZ	Gila-Salt River Mer	013.0N - 005.0E	026			RSDL	Yavapai
AZ	Gila-Salt River Mer	013.0N - 005.0E	035			RSDL	Yavapai

**DEPARTMENT OF THE INTERIOR
BUREAU OF LAND MANAGEMENT
STATUS
(LIVE) Serial Register Page**

Run Date/Time: 06/05/2015 08:03 AM

Page 1 of 9

**01 03-03-1879;020STAT0394;43USC31
Case Type 231110: WDL-POWER SITE CLASSIFIC**

**Serial Number:
AZAZAA - 003545**

Mer	Twp	Rng	Sec	SType	SurNr	Suf	-NE-	-NW-	-SW-	-SE-	Acreage	SurNote	State	Cnty	DI/FO	Mgmt Agency
14	0120N	0050E	001	1		01	EVERY	SMALLEST	LEGAL		0.000		AZ	AZ025	LLAZP01000	10030400
14	0120N	0050E	001	1		01	EVERY	SMALLEST	LEGAL				AZ	AZ025	LLAZP01000	10030900
14	0120N	0050E	001	1		02	SUBDIV	WHICH	WHEN	SRVY	0.000		AZ	AZ025	LLAZP01000	10030400
14	0120N	0050E	001	1		02	SUBDIV	WHICH	WHEN	SRVY			AZ	AZ025	LLAZP01000	10030900
14	0120N	0050E	001	1		03	WILL	BE	ADJACENT	TO	0.000	VERDE	AZ	AZ025	LLAZP01000	10030900
14	0120N	0050E	001	1		03	WILL	BE	ADJACENT	TO		VERDE	AZ	AZ025	LLAZP01000	10030400
14	0120N	0050E	001	1		04	RIVER	UPSTREAM	FROM		0.000		AZ	AZ025	LLAZP01000	10030400
14	0120N	0050E	001	1		04	RIVER	UPSTREAM	FROM				AZ	AZ025	LLAZP01000	10030900
14	0120N	0050E	001	1		05	SYCAMORE	CREEK	AND	UNDER	0.000		AZ	AZ025	LLAZP01000	10030400
14	0120N	0050E	001	1		05	SYCAMORE	CREEK	AND	UNDER			AZ	AZ025	LLAZP01000	10030900
14	0120N	0050E	001	1		06	AN	ALTITUDE	OF	3100	0.000	FT;	AZ	AZ025	LLAZP01000	10030900
14	0120N	0050E	001	1		06	AN	ALTITUDE	OF	3100		FT;	AZ	AZ025	LLAZP01000	10030400
14	0120N	0050E	002	1		01	EVERY	SMALLEST	LEGAL		0.000		AZ	AZ025	LLAZP01000	10030900
14	0120N	0050E	002	1		02	SUBDIV	WHICH	WHEN	SRVY	0.000		AZ	AZ025	LLAZP01000	10030900
14	0120N	0050E	002	1		03	WILL	BE	ADJACENT	TO	0.000	VERDE	AZ	AZ025	LLAZP01000	10030900
14	0120N	0050E	002	1		04	RIVER	UPSTREAM	FROM		0.000		AZ	AZ025	LLAZP01000	10030900
14	0120N	0050E	002	1		05	SYCAMORE	CREEK	AND	UNDER	0.000		AZ	AZ025	LLAZP01000	10030900
14	0120N	0050E	002	1		06	AN	ALTITUDE	OF	3100	0.000	FT;	AZ	AZ025	LLAZP01000	10030900
14	0120N	0050E	003	1		01	EVERY	SMALLEST	LEGAL		0.000		AZ	AZ025	LLAZP01000	10030900
14	0120N	0050E	003	1		02	SUBDIV	WHICH	WHEN	SRVY	0.000		AZ	AZ025	LLAZP01000	10030900
14	0120N	0050E	003	1		03	WILL	BE	ADJACENT	TO	0.000	VERDE	AZ	AZ025	LLAZP01000	10030900
14	0120N	0050E	003	1		04	RIVER	UPSTREAM	FROM		0.000		AZ	AZ025	LLAZP01000	10030900
14	0120N	0050E	003	1		05	SYCAMORE	CREEK	AND	UNDER	0.000		AZ	AZ025	LLAZP01000	10030900
14	0120N	0050E	003	1		06	AN	ALTITUDE	OF	3100	0.000	FT;	AZ	AZ025	LLAZP01000	10030900
14	0120N	0050E	011	1		01	EVERY	SMALLEST	LEGAL		0.000		AZ	AZ025	LLAZP01000	10030900
14	0120N	0050E	011	1		02	SUBDIV	WHICH	WHEN	SRVY	0.000		AZ	AZ025	LLAZP01000	10030900
14	0120N	0050E	011	1		03	WILL	BE	ADJACENT	TO	0.000	VERDE	AZ	AZ025	LLAZP01000	10030900
14	0120N	0050E	011	1		04	RIVER	UPSTREAM	FROM		0.000		AZ	AZ025	LLAZP01000	10030900
14	0120N	0050E	011	1		05	SYCAMORE	CREEK	AND	UNDER	0.000		AZ	AZ025	LLAZP01000	10030900
14	0120N	0050E	011	1		06	AN	ALTITUDE	OF	3100	0.000	FT;	AZ	AZ025	LLAZP01000	10030900
14	0120N	0050E	012	1		01	EVERY	SMALLEST	LEGAL		0.000		AZ	AZ025	LLAZP01000	10030400
14	0120N	0050E	012	1		01	EVERY	SMALLEST	LEGAL				AZ	AZ025	LLAZP01000	10030900
14	0120N	0050E	012	1		02	SUBDIV	WHICH	WHEN	SRVY	0.000		AZ	AZ025	LLAZP01000	10030900
14	0120N	0050E	012	1		02	SUBDIV	WHICH	WHEN	SRVY			AZ	AZ025	LLAZP01000	10030400
14	0120N	0050E	012	1		03	WILL	BE	ADJACENT	TO	0.000	VERDE	AZ	AZ025	LLAZP01000	10030400
14	0120N	0050E	012	1		03	WILL	BE	ADJACENT	TO		VERDE	AZ	AZ025	LLAZP01000	10030900
14	0120N	0050E	012	1		04	RIVER	UPSTREAM	FROM		0.000		AZ	AZ025	LLAZP01000	10030400
14	0120N	0050E	012	1		04	RIVER	UPSTREAM	FROM				AZ	AZ025	LLAZP01000	10030900

NO WARRANTY IS MADE BY BLM
FOR USE OF THE DATA FOR
PURPOSES NOT INTENDED BY BLM

**DEPARTMENT OF THE INTERIOR
BUREAU OF LAND MANAGEMENT
STATUS**

(LIVE) Serial Register Page

Run Date/Time: 06/05/2015 08:03 AM

Page 2 of 9

14	0120N	0050E	012	1	05	SYCAMORE CREEK AND UNDER	0.000	AZ	AZ025	LLAZP01000	10030900	
14	0120N	0050E	012	1	05	SYCAMORE CREEK AND UNDER		AZ	AZ025	LLAZP01000	10030400	
14	0120N	0050E	012	1	06	AN ALTITUDE OF 3100 FT;	0.000	AZ	AZ025	LLAZP01000	10030400	
14	0120N	0050E	012	1	06	AN ALTITUDE OF 3100 FT;		AZ	AZ025	LLAZP01000	10030900	
14	0130N	0050E	004	A		-----XX-----	80.000	AZ	AZ025	LLAZP01000	10030400	
14	0130N	0050E	005	A		--X-----	40.000	AZ	AZ025	LLAZP01000	10030400	
14	0130N	0050E	005	L	2	-X-----	40.000	AZ	AZ025	LLAZP01000	10030400	
14	0130N	0050E	005	L	7	-----XX-----	59.440	AZ	AZ025	LLAZP01000	10030400	
14	0130N	0050E	007	L	11	-----X-----	39.670	AZ	AZ025	LLAZP01000	10030900	
14	0130N	0050E	007	L	14	-----X-----	7.790	AZ	AZ025	LLAZP01000	10030900	
14	0130N	0050E	009	A		----XXXX-----XX	240.000	AZ	AZ025	LLAZP01000	10030400	
14	0130N	0050E	010	A		-----X-----	40.000	AZ	AZ025	LLAZP01000	10030400	
14	0130N	0050E	015	A		-----XXXX-X--	200.000	AZ	AZ025	LLAZP01000	10030400	
14	0130N	0050E	015	L	2	-X-----	6.180	AZ	AZ025	LLAZP01000	10030400	
14	0130N	0050E	016	A		XXX-----XXX	240.000	AZ	AZ025	LLAZP01000	10030400	
14	0130N	0050E	017	L	2	-----X-----	39.520	AZ	AZ025	LLAZP01000	10030900	
14	0130N	0050E	017	L	3	-----X-----	38.490	AZ	AZ025	LLAZP01000	10030900	
14	0130N	0050E	017	L	5	-----X-----	36.690	AZ	AZ025	LLAZP01000	10030900	
14	0130N	0050E	017	L	6	-----X-----	37.040	AZ	AZ025	LLAZP01000	10030900	
14	0130N	0050E	017	L	8	-----X-----	35.740	AZ	AZ025	LLAZP01000	10030900	
14	0130N	0050E	018	A		X-----	40.000	AZ	AZ025	LLAZP01000	10030900	
14	0130N	0050E	020	L	12	-----X-----	37.780	AZ	AZ025	LLAZP01000	10030900	
14	0130N	0050E	020	L	14	---X-----	44.110	AZ	AZ025	LLAZP01000	10030900	
14	0130N	0050E	020	L	5	-----X-----	39.140	AZ	AZ025	LLAZP01000	10030900	
14	0130N	0050E	021	A	01	XX-X X-----	160.000	AZ	AZ025	LLAZP01000	10030400	
14	0130N	0050E	021	A	02	---X-X-----	120.000	AZ	AZ025	LLAZP01000	10030900	
14	0130N	0050E	021	B	01	--X-----	37.140	A	AZ	AZ025	LLAZP01000	10030400
14	0130N	0050E	021	B	02	--X-----	2.860	A	AZ	AZ025	LLAZP01000	10030900
14	0130N	0050E	021	B	03	---X-----	32.100	A	AZ	AZ025	LLAZP01000	10030400
14	0130N	0050E	021	B	04	---X-----	7.900	A	AZ	AZ025	LLAZP01000	10030900
14	0130N	0050E	021	B	05	---X-----	14.570	A	AZ	AZ025	LLAZP01000	10030400
14	0130N	0050E	021	B	06	---X-----	25.430	A	AZ	AZ025	LLAZP01000	10030900
14	0130N	0050E	022	A		---X-X-----X-	120.000	AZ	AZ025	LLAZP01000	10030400	
14	0130N	0050E	022	L	1	---X-----	43.110	AZ	AZ025	LLAZP01000	10030400	
14	0130N	0050E	022	L	2	---X-----	44.220	AZ	AZ025	LLAZP01000	10030400	
14	0130N	0050E	025	A		---XX XXXX	240.000	AZ	AZ025	LLAZP01000	10030400	
14	0130N	0050E	026	A		---XX-X-----	120.000	AZ	AZ025	LLAZP01000	10030400	
14	0130N	0050E	026	B	01	---X-----	30.810	A	AZ	AZ025	LLAZP01000	10030400
14	0130N	0050E	026	B	02	---X-----	9.190	A	AZ	AZ025	LLAZP01000	10030900
14	0130N	0050E	027	A	01	-X-----	40.000	AZ	AZ025	LLAZP01000	10030400	
14	0130N	0050E	027	L	1	---X-----	44.480	AZ	AZ025	LLAZP01000	10030400	
14	0130N	0050E	027	L	2	---X-----	43.770	AZ	AZ025	LLAZP01000	10030900	

NO WARRANTY IS MADE BY BLM
FOR USE OF THE DATA FOR
PURPOSES NOT INTENDED BY BLM

**DEPARTMENT OF THE INTERIOR
BUREAU OF LAND MANAGEMENT
STATUS
(LIVE) Serial Register Page**

Run Date/Time: 06/05/2015 08:03 AM

Page 3 of 9

14	0130N	0050E	027	L	3		----	---	X	----		43.440		AZ	AZ025	LLAZP01000	10030400
14	0130N	0050E	028	A			XXXX	-XX-	----	----		240.000		AZ	AZ025	LLAZP01000	10030900
14	0130N	0050E	033	L	1		-X--	----	----	----		41.390		AZ	AZ025	LLAZP01000	10030900
14	0130N	0050E	033	L	7		---	X	----	----		42.850		AZ	AZ025	LLAZP01000	10030900
14	0130N	0050E	033	L	8		----	----	----	X---		38.040		AZ	AZ025	LLAZP01000	10030900
14	0130N	0050E	034	L	1	01	X---	----	----	----		7.000		AZ	AZ025	LLAZP01000	10030400
14	0130N	0050E	034	L	1	02	X---	----	----	----		35.070		AZ	AZ025	LLAZP01000	10030900
14	0130N	0050E	034	L	11		----	----	----	--X-		38.560		AZ	AZ025	LLAZP01000	10030900
14	0130N	0050E	034	L	12		----	----	----	---X		39.350		AZ	AZ025	LLAZP01000	10030900
14	0130N	0050E	034	L	2	01	-X--	----	----	----		20.000		AZ	AZ025	LLAZP01000	10030400
14	0130N	0050E	034	L	2	02	-X--	----	----	----		22.420		AZ	AZ025	LLAZP01000	10030900
14	0130N	0050E	034	L	3		--X-	----	----	----		41.980		AZ	AZ025	LLAZP01000	10030900
14	0130N	0050E	034	L	4		---	X	----	----		41.640		AZ	AZ025	LLAZP01000	10030900
14	0130N	0050E	034	L	5		----	----	----	X---		39.730		AZ	AZ025	LLAZP01000	10030900
14	0130N	0050E	034	L	6		----	----	----	-X--		38.930		AZ	AZ025	LLAZP01000	10030900
14	0130N	0050E	034	L	7		----	----	X---	----		36.400		AZ	AZ025	LLAZP01000	10030900
14	0130N	0050E	034	L	8		----	----	-X--	----		35.640		AZ	AZ025	LLAZP01000	10030900
14	0130N	0050E	035	A			--XX	X--	X--	X XXXX		400.000		AZ	AZ025	LLAZP01000	10030400
14	0130N	0050E	035	B		01	----	-X--	----	----		13.790	A	AZ	AZ025	LLAZP01000	10030400
14	0130N	0050E	035	B		02	----	-X--	----	----		26.210	A	AZ	AZ025	LLAZP01000	10030900
14	0130N	0050E	035	B		03	----	--X-	----	----		13.780	A	AZ	AZ025	LLAZP01000	10030400
14	0130N	0050E	035	B		04	----	--X-	----	----		26.220	A	AZ	AZ025	LLAZP01000	10030900
14	0130N	0050E	035	B		05	----	----	-X--	----		12.830	A	AZ	AZ025	LLAZP01000	10030400
14	0130N	0050E	035	B		06	----	----	-X--	----		27.170	A	AZ	AZ025	LLAZP01000	10030900
14	0130N	0050E	035	B		07	----	----	--X-	----		15.980	A	AZ	AZ025	LLAZP01000	10030400
14	0130N	0050E	035	B		08	----	----	--X-	----		24.020	A	AZ	AZ025	LLAZP01000	10030900
14	0130N	0050E	036	A			XXXX	XXXX	XXXX	-XX-		560.000		AZ	AZ025	LLAZP01000	10030400
14	0140N	0050E	019	A			----	----	----	X---		40.000		AZ	AZ025	LLAZP01000	10030400
14	0140N	0050E	020	L	2		----	--X-	----	----		41.880		AZ	AZ025	LLAZP01000	10030400
14	0140N	0050E	020	L	3		----	----	-X--	----		17.720	X	AZ	AZ025	LLAZP01000	10030400
14	0140N	0050E	029	L	4		----	----	X---	----		37.940		AZ	AZ025	LLAZP01000	10030400
14	0140N	0050E	029	L	7		----	----	---	X	----	9.160		AZ	AZ025	LLAZP01000	10030400
14	0140N	0050E	029	L	8		----	----	----	--X-		37.480		AZ	AZ025	LLAZP01000	10030400
14	0140N	0050E	030	L	2		----	----	--XX	----		13.300		AZ	AZ025	LLAZP01000	10030900
14	0140N	0050E	032	L	2		-X--	----	----	----		29.920		AZ	AZ025	LLAZP01000	10030400
14	0140N	0050E	032	L	8		--X-	----	----	----		36.680		AZ	AZ025	LLAZP01000	10030400
14	0130N	0060E	031	L	4		----	--X-	----	----		19.230	X	AZ	AZ025	LLAZP01000	10030400
14	0130N	0060E	031	L	5		----	--X-	----	----		40.000		AZ	AZ025	LLAZP01000	10030400
14	0010S	0100E	025	A			----	----	----	---X		40.000		AZ	AZ021	LLAZP02000	21000000
14	0010S	0100E	036	A			XXXX	---	X	XX--	XX--	360.000		AZ	AZ021	LLAZP02000	21000000
14	0010S	0100E	036	L	1		----	----	----	---X		40.160		AZ	AZ021	LLAZP02000	21000000
14	0010S	0100E	036	L	2		----	----	----	--X-		40.480		AZ	AZ021	LLAZP02000	21000000

NO WARRANTY IS MADE BY BLM
FOR USE OF THE DATA FOR
PURPOSES NOT INTENDED BY BLM

**DEPARTMENT OF THE INTERIOR
BUREAU OF LAND MANAGEMENT
STATUS
(LIVE) Serial Register Page**

Run Date/Time: 06/05/2015 08:03 AM

Page 4 of 9

14	0010S	0100E	036	L	3	----	----	---X	----	40.800	AZ	AZ021	LLAZP02000	21000000
14	0010S	0100E	036	L	4	----	----	---X-	----	41.120	AZ	AZ021	LLAZP02000	21000000
14	0010S	0110E	020	1	01	EVERY	SMALLEST	LEGAL		0.000	AZ	AZ021	LLAZP02000	10031200
14	0010S	0110E	020	1	02	SUBDIV	ANY PART	OF WHICH		0.000	AZ	AZ021	LLAZP02000	10031200
14	0010S	0110E	020	1	03	WHEN	SRVY	WILL BE		0.000	AZ	AZ021	LLAZP02000	10031200
14	0010S	0110E	020	1	04	ADJACENT	TO	QUEEN CREEK		0.000	AZ	AZ021	LLAZP02000	10031200
14	0010S	0110E	020	1	05	UNDER	AN	ALTITUDE OF		0.000	AZ	AZ021	LLAZP02000	10031200
14	0010S	0110E	020	1	06	2250	FT;			0.000	AZ	AZ021	LLAZP02000	10031200
14	0010S	0110E	021	1	01	EVERY	SMALLEST	LEGAL		0.000	AZ	AZ021	LLAZP02000	10031200
14	0010S	0110E	021	1	02	SUBDIV	ANY PART	OF WHICH		0.000	AZ	AZ021	LLAZP02000	10031200
14	0010S	0110E	021	1	03	WHEN	SRVY	WILL BE		0.000	AZ	AZ021	LLAZP02000	10031200
14	0010S	0110E	021	1	04	ADJACENT	TO	QUEEN CREEK		0.000	AZ	AZ021	LLAZP02000	10031200
14	0010S	0110E	021	1	05	UNDER	AN	ALTITUDE OF		0.000	AZ	AZ021	LLAZP02000	10031200
14	0010S	0110E	021	1	06	2250	FT;			0.000	AZ	AZ021	LLAZP02000	10031200
14	0010S	0110E	027	1	01	EVERY	SMALLEST	LEGAL		0.000	AZ	AZ021	LLAZP02000	10031200
14	0010S	0110E	027	1	02	SUBDIV	ANY PART	OF WHICH		0.000	AZ	AZ021	LLAZP02000	10031200
14	0010S	0110E	027	1	03	WHEN	SRVY	WILL BE		0.000	AZ	AZ021	LLAZP02000	10031200
14	0010S	0110E	027	1	04	ADJACENT	TO	QUEEN CREEK		0.000	AZ	AZ021	LLAZP02000	10031200
14	0010S	0110E	027	1	05	UNDER	AN	ALTITUDE OF		0.000	AZ	AZ021	LLAZP02000	10031200
14	0010S	0110E	027	1	06	2250	FT;			0.000	AZ	AZ021	LLAZP02000	10031200
14	0010S	0110E	028	1	01	EVERY	SMALLEST	LEGAL		0.000	AZ	AZ021	LLAZP02000	10031200
14	0010S	0110E	028	1	02	SUBDIV	ANY PART	OF WHICH		0.000	AZ	AZ021	LLAZP02000	10031200
14	0010S	0110E	028	1	03	WHEN	SRVY	WILL BE		0.000	AZ	AZ021	LLAZP02000	10031200
14	0010S	0110E	028	1	04	ADJACENT	TO	QUEEN CREEK		0.000	AZ	AZ021	LLAZP02000	10031200
14	0010S	0110E	028	1	05	UNDER	AN	ALTITUDE OF		0.000	AZ	AZ021	LLAZP02000	10031200
14	0010S	0110E	028	1	06	2250	FT;			0.000	AZ	AZ021	LLAZP02000	10031200
14	0010S	0110E	029	1	01	EVERY	SMALLEST	LEGAL		0.000	AZ	AZ021	LLAZP02000	10031200
14	0010S	0110E	029	1	02	SUBDIV	ANY PART	OF WHICH		0.000	AZ	AZ021	LLAZP02000	10031200
14	0010S	0110E	029	1	03	WHEN	SRVY	WILL BE		0.000	AZ	AZ021	LLAZP02000	10031200
14	0010S	0110E	029	1	04	ADJACENT	TO	QUEEN CREEK		0.000	AZ	AZ021	LLAZP02000	10031200
14	0010S	0110E	029	1	05	UNDER	AN	ALTITUDE OF		0.000	AZ	AZ021	LLAZP02000	10031200
14	0010S	0110E	029	1	06	2250	FT;			0.000	AZ	AZ021	LLAZP02000	10031200
14	0010S	0110E	030	1	01	EVERY	SMALLEST	LEGAL		0.000	AZ	AZ021	LLAZP02000	10031200
14	0010S	0110E	030	1	02	SUBDIV	ANY PART	OF WHICH		0.000	AZ	AZ021	LLAZP02000	10031200
14	0010S	0110E	030	1	03	WHEN	SRVY	WILL BE		0.000	AZ	AZ021	LLAZP02000	10031200
14	0010S	0110E	030	1	04	ADJACENT	TO	QUEEN CREEK		0.000	AZ	AZ021	LLAZP02000	10031200
14	0010S	0110E	030	1	05	UNDER	AN	ALTITUDE OF		0.000	AZ	AZ021	LLAZP02000	10031200
14	0010S	0110E	030	1	06	2250	FT;			0.000	AZ	AZ021	LLAZP02000	10031200
14	0010S	0110E	031	1	01	EVERY	SMALLEST	LEGAL		0.000	AZ	AZ021	LLAZP02000	10031200
14	0010S	0110E	031	1	02	SUBDIV	ANY PART	OF WHICH		0.000	AZ	AZ021	LLAZP02000	10031200
14	0010S	0110E	031	1	03	WHEN	SRVY	WILL BE		0.000	AZ	AZ021	LLAZP02000	10031200
14	0010S	0110E	031	1	04	ADJACENT	TO	QUEEN CREEK		0.000	AZ	AZ021	LLAZP02000	10031200

NO WARRANTY IS MADE BY BLM
FOR USE OF THE DATA FOR
PURPOSES NOT INTENDED BY BLM

**DEPARTMENT OF THE INTERIOR
BUREAU OF LAND MANAGEMENT
STATUS**

(LIVE) Serial Register Page

Run Date/Time: 06/05/2015 08:03 AM

Page 5 of 9

14	0010S	0110E	031	1	05	UNDER AN ALTITUDE OF	0.000	AZ	AZ021	LLAZP02000	10031200
14	0010S	0110E	031	1	06	2250 FT;	0.000	AZ	AZ021	LLAZP02000	10031200
14	0010S	0110E	032	1	01	EVERY SMALLEST LEGAL	0.000	AZ	AZ021	LLAZP02000	10031200
14	0010S	0110E	032	1	02	SUBDIV ANY PART OF WHICH	0.000	AZ	AZ021	LLAZP02000	10031200
14	0010S	0110E	032	1	03	WHEN SRVY WILL BE	0.000	AZ	AZ021	LLAZP02000	10031200
14	0010S	0110E	032	1	04	ADJACENT TO QUEEN CREEK	0.000	AZ	AZ021	LLAZP02000	10031200
14	0010S	0110E	032	1	05	UNDER AN ALTITUDE OF	0.000	AZ	AZ021	LLAZP02000	10031200
14	0010S	0110E	032	1	06	2250 FT;	0.000	AZ	AZ021	LLAZP02000	10031200
14	0010S	0110E	033	1	01	EVERY SMALLEST LEGAL	0.000	AZ	AZ021	LLAZP02000	10031200
14	0010S	0110E	033	1	02	SUBDIV ANY PART OF WHICH	0.000	AZ	AZ021	LLAZP02000	10031200
14	0010S	0110E	033	1	03	WHEN SRVY WILL BE	0.000	AZ	AZ021	LLAZP02000	10031200
14	0010S	0110E	033	1	04	ADJACENT TO QUEEN CREEK	0.000	AZ	AZ021	LLAZP02000	10031200
14	0010S	0110E	033	1	05	UNDER AN ALTITUDE OF	0.000	AZ	AZ021	LLAZP02000	10031200
14	0010S	0110E	033	1	06	2250FT;	0.000	AZ	AZ021	LLAZP02000	10031200
14	0010S	0110E	034	1	01	EVERY SMALLEST LEGAL	0.000	AZ	AZ021	LLAZP02000	10031200
14	0010S	0110E	034	1	02	SUBDIV ANY PART OF WHICH	0.000	AZ	AZ021	LLAZP02000	10031200
14	0010S	0110E	034	1	03	WHEN SRVY WILL BE	0.000	AZ	AZ021	LLAZP02000	10031200
14	0010S	0110E	034	1	04	ADJACENT TO QUEEN CREEK	0.000	AZ	AZ021	LLAZP02000	10031200
14	0010S	0110E	034	1	05	UNDER AN ALTITUDE OF	0.000	AZ	AZ021	LLAZP02000	10031200
14	0010S	0110E	035	1	01	EVERY SMALLEST LEGAL	0.000	AZ	AZ021	LLAZP02000	10031200
14	0010S	0110E	035	1	02	SUBDIV ANY PART OF WHICH	0.000	AZ	AZ021	LLAZP02000	10031200
14	0010S	0110E	035	1	03	WHEN SRVY WILL BE	0.000	AZ	AZ021	LLAZP02000	10031200
14	0010S	0110E	035	1	04	ADJACENT TO QUEEN CREEK	0.000	AZ	AZ021	LLAZP02000	10031200
14	0010S	0110E	035	1	05	UNDER AN ALTITUDE OF	0.000	AZ	AZ021	LLAZP02000	10031200
14	0010S	0110E	035	1	06	2250 FT;	0.000	AZ	AZ021	LLAZP02000	10031200
14	0020S	0110E	005	A		---- --X- ---- ----	40.000	AZ	AZ021	LLAZP02000	10031200
14	0020S	0110E	005	L	3	---- X--- ---- ----	37.860	AZ	AZ021	LLAZP02000	10031200
14	0020S	0110E	005	L	4	---- -X-- ---- ----	37.760	AZ	AZ021	LLAZP02000	10031200
14	0020S	0110E	006	9		ENTIRE SECTION	656.570	AZ	AZ021	LLAZP02000	10031200
14	0040S	0110E	001	A		---- ---- --X XXXX	200.000	AZ	AZ021	LLAZG02000	21000000
14	0040S	0110E	002	A		---- ---- ---- -XXX	120.000	AZ	AZ021	LLAZG02000	21000000
14	0040S	0110E	011	9		ENTIRE SECTION	640.000	AZ	AZ021	LLAZG02000	21000000
14	0040S	0110E	012	A		---- XX-- --XX ---X	200.000	AZ	AZ021	LLAZG02000	21000000
14	0040S	0110E	012	L	1	---X ---- ---- X---	42.900	AZ	AZ021	LLAZG02000	21000000
14	0040S	0110E	012	L	3	---- --X X--- ----	45.420	AZ	AZ021	LLAZG02000	21000000
14	0040S	0110E	012	L	4	---- --X- -X-- ----	39.300	AZ	AZ021	LLAZG02000	21000000
14	0040S	0110E	012	L	5	---- ---- -X-- ----	19.260	AZ	AZ021	LLAZG02000	21000000
14	0040S	0110E	012	L	6	---- ---- X--- ----	15.420	AZ	AZ021	LLAZG02000	21000000
14	0040S	0110E	012	L	7	---- ---- ---- -XX-	42.060	AZ	AZ021	LLAZG02000	21000000
14	0040S	0110E	012	L	8	---- ---- ---- X---	7.850	AZ	AZ021	LLAZG02000	21000000
14	0040S	0110E	013	A		XXXX XXXX XXX- -XX-	520.000	AZ	AZ021	LLAZG02000	21000000
14	0040S	0110E	014	A		XXXX ---- ---- ----	160.000	AZ	AZ021	LLAZG02000	21000000

NO WARRANTY IS MADE BY BLM
FOR USE OF THE DATA FOR
PURPOSES NOT INTENDED BY BLM

**DEPARTMENT OF THE INTERIOR
BUREAU OF LAND MANAGEMENT
STATUS
(LIVE) Serial Register Page**

Run Date/Time: 06/05/2015 08:03 AM

Page 6 of 9

14	0040S	0120E	001	A		--XX --XX XX-- XX--	320.000		AZ	AZ021	LLAZG02000	21000000
14	0040S	0120E	001	L	1	X---	38.550		AZ	AZ021	LLAZG02000	21000000
14	0040S	0120E	001	L	2	-X--	38.350		AZ	AZ021	LLAZG02000	21000000
14	0040S	0120E	001	L	3	----	38.170		AZ	AZ021	LLAZG02000	21000000
14	0040S	0120E	001	L	4	----	37.970		AZ	AZ021	LLAZG02000	21000000
14	0040S	0120E	002	9		ENTIRE SECTION	631.920		AZ	AZ021	LLAZG02000	21000000
14	0040S	0120E	003	A		----	320.000		AZ	AZ021	LLAZG02000	21000000
14	0040S	0120E	004	A		--XX --XX XXXX XXXX	480.000		AZ	AZ021	LLAZG02000	21000000
14	0040S	0120E	005	A		--XX --XX XXXX XXXX	480.000		AZ	AZ021	LLAZG02000	21000000
14	0040S	0120E	005	L	2	-X--	39.210		AZ	AZ021	LLAZG02000	21000000
14	0040S	0120E	005	L	3	----	39.090		AZ	AZ021	LLAZG02000	21000000
14	0040S	0120E	005	L	4	----	38.980		AZ	AZ021	LLAZG02000	21000000
14	0040S	0120E	006	A		----	40.000		AZ	AZ021	LLAZG02000	21000000
14	0040S	0120E	006	L	1	X---	39.090		AZ	AZ021	LLAZG02000	21000000
14	0040S	0120E	006	L	4	----	21.060		AZ	AZ021	LLAZG02000	21000000
14	0040S	0120E	006	L	5	----	21.220		AZ	AZ021	LLAZG02000	21000000
14	0040S	0120E	006	L	6	----	21.430		AZ	AZ021	LLAZG02000	21000000
14	0040S	0120E	007	A		----	160.000		AZ	AZ021	LLAZG02000	21000000
14	0040S	0120E	007	L	3	----	20.660		AZ	AZ021	LLAZG02000	21000000
14	0040S	0120E	007	L	4	----	20.650		AZ	AZ021	LLAZG02000	21000000
14	0040S	0120E	008	A		XXXX XXXX -X--	360.000		AZ	AZ021	LLAZG02000	21000000
14	0040S	0120E	009	A		XXXX XXXX X-- XX--	440.000		AZ	AZ021	LLAZG02000	21000000
14	0040S	0120E	010	A		XX-- XXXX ----	240.000		AZ	AZ021	LLAZG02000	21000000
14	0040S	0120E	018	L	1	----	20.640		AZ	AZ021	LLAZG02000	21000000
14	0040S	0130E	001	A		----	40.000		AZ	AZ021	LLAZG02000	21000000
14	0040S	0130E	001	L	3	----	38.780	D	AZ	AZ021	LLAZG02000	21000000
14	0040S	0130E	001	L	7	----	35.920	D	AZ	AZ021	LLAZG02000	21000000
14	0040S	0130E	001	L	9	----	39.740	D	AZ	AZ021	LLAZG02000	21000000
14	0040S	0130E	003	A		----	160.000		AZ	AZ021	LLAZG02000	21000000
14	0040S	0130E	004	A		--X- --XX X-XX XXXX	400.000		AZ	AZ021	LLAZG02000	21000000
14	0040S	0130E	005	A		--XX --XX X--- XXXX	360.000		AZ	AZ021	LLAZG02000	21000000
14	0040S	0130E	006	A		--XX ---X ----	120.000		AZ	AZ021	LLAZG02000	21000000
14	0040S	0130E	006	L	3	----	38.620		AZ	AZ021	LLAZG02000	21000000
14	0040S	0130E	006	L	4	----	36.730		AZ	AZ021	LLAZG02000	21000000
14	0040S	0130E	006	L	5	----	37.870		AZ	AZ021	LLAZG02000	21000000
14	0040S	0130E	006	L	6	----	37.680		AZ	AZ021	LLAZG02000	21000000
14	0040S	0130E	008	A		X---	40.000		AZ	AZ021	LLAZG02000	21000000
14	0040S	0130E	009	A		XX-- XX-- ----	160.000		AZ	AZ021	LLAZG02000	21000000
14	0040S	0130E	009	L	1	--X- ----	38.090		AZ	AZ021	LLAZG02000	21000000
14	0040S	0130E	009	L	2	---	32.250		AZ	AZ021	LLAZG02000	21000000
14	0040S	0130E	009	M	1261B	--XX ----	9.660	A	AZ	AZ021	LLAZG02000	21000000
14	0040S	0130E	012	A		----	40.000		AZ	AZ021	LLAZG02000	21000000

NO WARRANTY IS MADE BY BLM
FOR USE OF THE DATA FOR
PURPOSES NOT INTENDED BY BLM

**DEPARTMENT OF THE INTERIOR
BUREAU OF LAND MANAGEMENT
STATUS
(LIVE) Serial Register Page**

Run Date/Time: 06/05/2015 08:03 AM

Page 7 of 9

14	0040S	0130E	012	L	1	X---	----	----	----	31.540	D	AZ	AZ021	LLAZG02000	21000000
14	0040S	0130E	012	L	2	----	X---	----	----	26.670	D	AZ	AZ021	LLAZG02000	21000000
14	0040S	0140E	007	A		----	----	----	--X-	40.000		AZ	AZ021	LLAZG02000	21000000
14	0040S	0140E	007	L	3	----	---	X	----	39.450		AZ	AZ021	LLAZG02000	21000000
14	0040S	0140E	007	L	4	----	----	----	-X--	38.480		AZ	AZ021	LLAZG02000	21000000
14	0040S	0140E	007	L	7	----	----	X--	X	38.100		AZ	AZ021	LLAZG02000	21000000
14	0040S	0140E	017	A		----	----	---	X	40.000		AZ	AZ021	LLAZG02000	21000000
14	0040S	0150E	001	A		--XX	--XX	----	----	160.000		AZ	AZ007	LLAZG02000	21000000
14	0040S	0150E	002	A		---	X	----	X	80.000		AZ	AZ007	LLAZG02000	21000000
14	0040S	0150E	012	A		----	X	---	----	40.000		AZ	AZ007	LLAZG02000	21000000
14	0040S	0160E	004	U		----	----	--XX	--XX	160.000		AZ	AZ007	LLAZG02000	21000000
14	0040S	0160E	005	U		--XX	--XX	----	----	160.000		AZ	AZ007	LLAZG02000	21000000
14	0040S	0160E	013	U		----	-X--	----	----	40.000		AZ	AZ021	LLAZG01000	23SH6160
14	0040S	0160E	018	U		X---	----	----	----	40.000		AZ	AZ007	LLAZG02000	21000000
14	0070S	0160E	001	A		----	----	XXXX	----	160.000		AZ	AZ021	LLAZG02000	21000000
14	0070S	0160E	002	9		ENTIRE	SECTION			638.840		AZ	AZ021	LLAZG02000	21000000
14	0070S	0160E	003	L	1	----	----	--X-	----	6.490		AZ	AZ021	LLAZG02000	21000000
14	0070S	0160E	004	L	14	----	----	----	---	39.960		AZ	AZ021	LLAZG02000	21000000
14	0070S	0160E	010	A		----	----	----	---	40.000		AZ	AZ021	LLAZG02000	21000000
14	0070S	0160E	010	L	7	----	----	---	X	45.960		AZ	AZ021	LLAZG02000	21000000
14	0070S	0160E	011	A		----	----	--XX	--XX	160.000		AZ	AZ021	LLAZG02000	21000000
14	0070S	0160E	012	A		----	----	--XX	----	80.000		AZ	AZ021	LLAZG02000	21000000
14	0070S	0160E	013	A		----	-XX-	-XX-	----	160.000		AZ	AZ021	LLAZG02000	21000000
14	0070S	0160E	014	9		ENTIRE	SECTION			640.000		AZ	AZ021	LLAZG02000	21000000
14	0070S	0160E	015	A		X---	----	----	----	40.000		AZ	AZ021	LLAZG02000	21000000
14	0070S	0160E	015	L	10	----	---	X	----	10.510		AZ	AZ021	LLAZG02000	21000000
14	0070S	0160E	015	L	12	----	-X--	----	----	25.310		AZ	AZ021	LLAZG02000	21000000
14	0070S	0160E	023	A		XXXX	XX-X	----	XXXX	440.000		AZ	AZ021	LLAZG02000	21000000
14	0070S	0160E	024	A		----	-XXX	XXX-	----	240.000		AZ	AZ021	LLAZG02000	21000000
14	0070S	0160E	025	A		----	XXXX	XXXX	--X-	360.000		AZ	AZ021	LLAZG02000	21000000
14	0070S	0160E	026	A		XX-X	----	----	X	160.000		AZ	AZ021	LLAZG02000	21000000
14	0080S	0160E	001	L	1	X---	----	----	----	40.030		AZ	AZ021	LLAZG02000	21000000
14	0080S	0160E	002	A		---	X	----	----	40.000		AZ	AZ021	LLAZG02000	21000000
14	0080S	0160E	002	L	1	X---	----	----	----	40.420		AZ	AZ021	LLAZG02000	21000000
14	0080S	0160E	012	A		----	X--	X	----	80.000		AZ	AZ021	LLAZG02000	21000000
14	0070S	0170E	006	A		----	----	----	-XX-	80.000		AZ	AZ021	LLAZG02000	21000000
14	0080S	0170E	006	L	6	----	----	-X--	----	39.230		AZ	AZ021	LLAZG02000	21000000
14	0080S	0170E	007	A		----	X--	X	----	80.000		AZ	AZ021	LLAZG02000	21000000
14	0210S	0210E	009	A		X--	X	----	----	80.000		AZ	AZ003	LLAZG02000	4204005
14	0210S	0210E	010	A		XXXX	XXXX	----	XXXX	480.000		AZ	AZ003	LLAZG02000	4204005
14	0210S	0210E	012	A		--XX	---	X	----	200.000		AZ	AZ003	LLAZG02000	21000000
14	0210S	0210E	012	L	1	----	X	---	----	36.120		AZ	AZ003	LLAZG02000	21000000

NO WARRANTY IS MADE BY BLM
FOR USE OF THE DATA FOR
PURPOSES NOT INTENDED BY BLM

**DEPARTMENT OF THE INTERIOR
BUREAU OF LAND MANAGEMENT
STATUS
(LIVE) Serial Register Page**

Run Date/Time: 06/05/2015 08:03 AM

Page 8 of 9

14	0210S	0210E	012	L	2	----	-X--	----	----	28.850	AZ	AZ003	LLAZG02000	21000000
14	0210S	0220E	007	A		X---	----	X---	----	80.000	AZ	AZ003	LLAZG02000	21000000
14	0020S	0310E	017	1	01	EVERY	SMALLEST	LEGAL		0.000	AZ	AZ011	LLAZG01000	10030100
14	0020S	0310E	017	1	02	SUBDIV	IN UNSUR	SEC		0.000	AZ	AZ011	LLAZG01000	10030100
14	0020S	0310E	017	1	03	ADJACENT	TO BLUE	RIVER		0.000	AZ	AZ011	LLAZG01000	10030100
14	0020S	0310E	017	1	04	WHICH	WHEN SRVY	WILL BE		0.000	AZ	AZ011	LLAZG01000	10030100
14	0020S	0310E	017	1	05	IN WHOLE	OR IN PART	UNDER		0.000	AZ	AZ011	LLAZG01000	10030100
14	0020S	0310E	017	1	06	AN ALTITUDE	OF 4000	FT;		0.000	AZ	AZ011	LLAZG01000	10030100
14	0020S	0310E	018	1	01	EVERY	SMALLEST	LEGAL		0.000	AZ	AZ011	LLAZG01000	10030100
14	0020S	0310E	018	1	02	SUBDIV	IN UNSUR	SEC		0.000	AZ	AZ011	LLAZG01000	10030100
14	0020S	0310E	018	1	03	ADJACENT	TO BLUE	RIVER		0.000	AZ	AZ011	LLAZG01000	10030100
14	0020S	0310E	018	1	04	WHICH	WHEN SRVY	WILL BE		0.000	AZ	AZ011	LLAZG01000	10030100
14	0020S	0310E	018	1	05	IN WHOLE	OR IN PART	UNDER		0.000	AZ	AZ011	LLAZG01000	10030100
14	0020S	0310E	018	1	06	AN ALTITUDE	OF 4000	FT;		0.000	AZ	AZ011	LLAZG01000	10030100
14	0020S	0310E	019	1	01	EVERY	SMALLEST	LEGAL		0.000	AZ	AZ011	LLAZG01000	10030100
14	0020S	0310E	019	1	02	SUBDIV	IN UNSUR	SEC		0.000	AZ	AZ011	LLAZG01000	10030100
14	0020S	0310E	019	1	03	ADJACENT	TO BLUE	RIVER		0.000	AZ	AZ011	LLAZG01000	10030100
14	0020S	0310E	019	1	04	WHICH	WHEN SRVY	WILL BE		0.000	AZ	AZ011	LLAZG01000	10030100
14	0020S	0310E	019	1	05	IN WHOLE	OR IN PART	UNDER		0.000	AZ	AZ011	LLAZG01000	10030100
14	0020S	0310E	019	1	06	AN ALTITUDE	OF 4000	FT;		0.000	AZ	AZ011	LLAZG01000	10030100
14	0020S	0310E	020	1	01	EVERY	SMALLEST	LEGAL		0.000	AZ	AZ011	LLAZG01000	10030100
14	0020S	0310E	020	1	02	SUBDIV	IN UNSUR	SEC		0.000	AZ	AZ011	LLAZG01000	10030100
14	0020S	0310E	020	1	03	ADJACENT	TO BLUE	RIVER		0.000	AZ	AZ011	LLAZG01000	10030100
14	0020S	0310E	020	1	04	WHICH	WHEN SRVY	WILL BE		0.000	AZ	AZ011	LLAZG01000	10030100
14	0020S	0310E	020	1	05	IN WHOLE	OR IN PART	UNDER		0.000	AZ	AZ011	LLAZG01000	10030100
14	0020S	0310E	020	1	06	AN ALTITUDE	OF 4000	FT;		0.000	AZ	AZ011	LLAZG01000	10030100
14	0020S	0310E	030	1	01	EVERY	SMALLEST	LEGAL		0.000	AZ	AZ011	LLAZG01000	10030100
14	0020S	0310E	030	1	02	SUBDIV	IN UNSUR	SEC		0.000	AZ	AZ011	LLAZG01000	10030100
14	0020S	0310E	030	1	03	ADJACENT	TO BLUE	RIVER		0.000	AZ	AZ011	LLAZG01000	10030100
14	0020S	0310E	030	1	04	WHICH	WHEN SRVY	WILL BE		0.000	AZ	AZ011	LLAZG01000	10030100
14	0020S	0310E	030	1	05	IN WHOLE	OR IN PART	UNDER		0.000	AZ	AZ011	LLAZG01000	10030100
14	0020S	0310E	030	1	06	AN ALTITUDE	OF 4000	FT;		0.000	AZ	AZ011	LLAZG01000	10030100

19,168.170

Document Category	Doc ID	Geographic Name	Agency
USGS ORDER	11161956	PSC NO 438	8510

US Rights in Title	Exception

Data Element No 1	Supplemental Data 1	Data Element No 2	Supplemental Data 2
2520	MIN SEGR	ALL	ALL MINERALS
2571	SURF SEGR	ALL	SURFACE ESTATE CLOSED

**NO WARRANTY IS MADE BY BLM
FOR USE OF THE DATA FOR
PURPOSES NOT INTENDED BY BLM**

**DEPARTMENT OF THE INTERIOR
BUREAU OF LAND MANAGEMENT
STATUS
(LIVE) Serial Register Page**

Run Date/Time: 06/05/2015 08:03 AM

Page 9 of 9

2683	SUPP_PURP	103	IRRIGATION & POWER USES			
5872	UNIT MEAS	35	TOTAL ACRES IN CASE	2539	UNIT QUANT	24608.000

<u>Act Date</u>	<u>Code</u>	<u>Action</u>	<u>Action Remarks</u>
11/16/1956	317	ORDER ISSUED	
11/16/1956	830	WITHDRAWN	

<u>Name & Address</u>	<u>City, State Zip</u>	<u>Int Rel</u>	<u>% Interest</u>
USA	AZ	HOLDING AGENCY	0.0000000

<u>Line Nr</u>	<u>Remarks</u>
0001	KEY 12N5E
0002	GEO NAME: POWER SITE CLASSIFICATION NO 438, GILA
0003	RIVER, ARIZONA
0004	MISC #60334

Mining Claim Status Report

Data Entered: 1/27/2014 RM

MTP Checked By: RM

GEO Checked By: RM

LEAD SERIAL NUMBER: AMC 426104 thru AMC 426115

NUMBER OF CLAIMS & TYPE:

89 LODE
3 PLACER
 _____ ASSOCIATION PLACER
 _____ MILL SITE
 _____ TUNNEL SITE

CHARGES:

Location Fee @ \$34 = \$ 408
 Processing Fee @ \$20 = \$ 240
 Maintenance Fee @ \$140 = \$ 1680
 Add'l Maint Fee for Assoc Placer = \$ _____
SUBTOTAL \$ _____
 Other Fees \$ _____
 Other Fees \$ _____
TOTAL \$ 2328

TOTAL ACREAGE: 20 Per Claim
(Placer Only)

NUMBER OF LOCATORS: 1

DOCUMENTS RECEIVED VIA: Over-the-Counter Mail TIMELY FILED: Yes No

LEGAL DESCRIPTION: BLM T 25 R 11E SEC 4, 9
To N/O T 15 R 11E SEC 9, 21, 16
BLM T 4N R 13W SEC 4
BLM T 5N R 13W SEC 34
To N/O T 15 R 11E SEC 16, 9

BLM FOREST SERVICE SUBJ TO PL 359: Yes No
WILDERNESS AREA

SPLIT ESTATE: N/A SX PX OTHER
SRHA Was proper Notice filed if located on SHRA Land? Yes No

RECONVEYED MINERALS ON BLM LAND REQUIRE OPENING ORDER FROM 1944 TO 1993:

Open to Entry On _____ N/A

COMMENTS/STATUS: VOID PARTIALLY VOID PVT MINERALS WITHDRAWN LANDS
OTHER

426115 - WITHDRAWAL POWER SITE CLASSIFICATION NO. 438, 11/16/1956.

Claimant acknowledges that portions of the following claim(s) site(s) may be void or voidable.

Printed Name of Claimant _____ Signature of Claimant _____

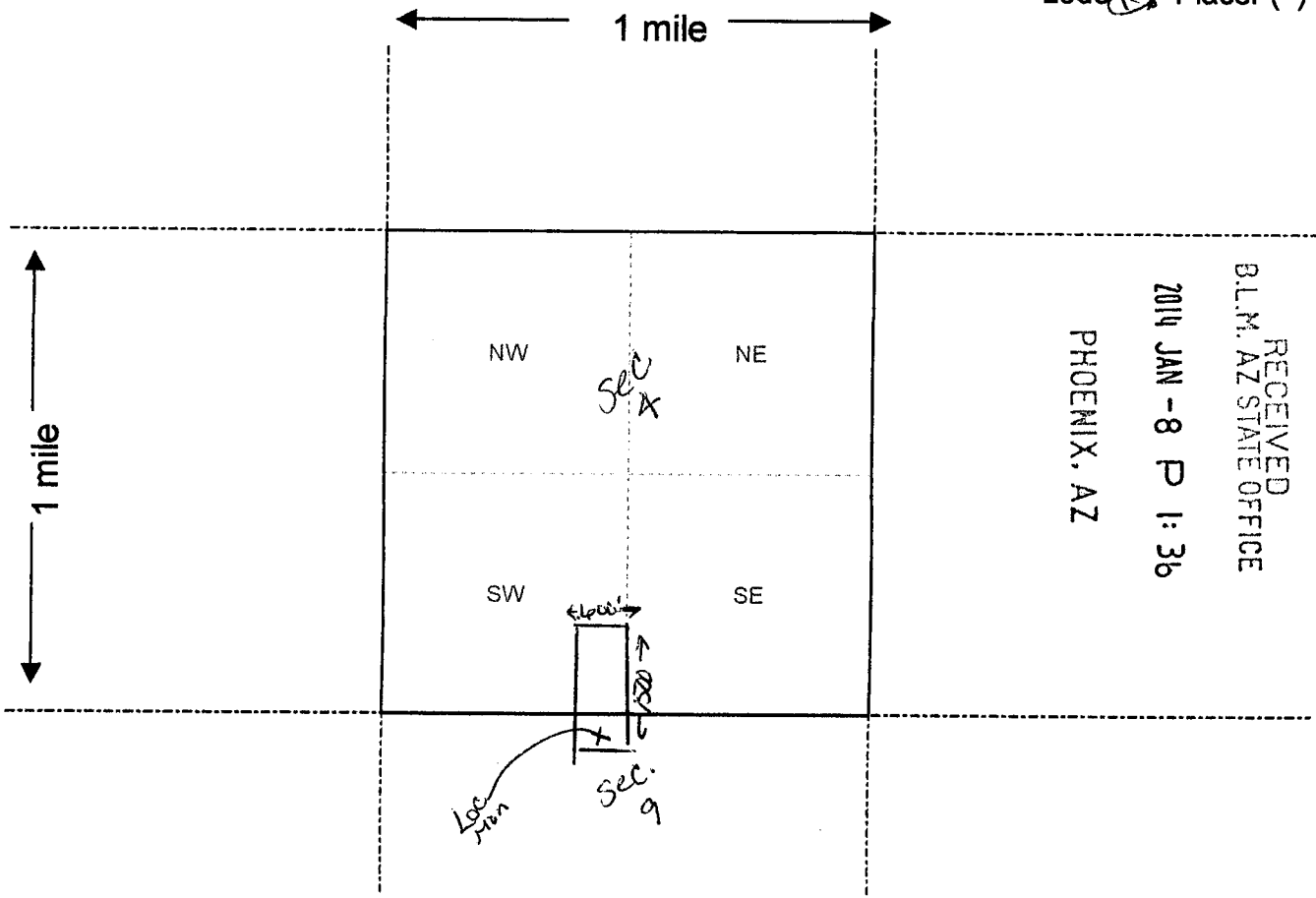
*****FINAL ADJUDICATION*****

DATE 6/05/2015 INITIALS RM

ADJUDICATION

MINING CLAIM MAP

Lode (X) Placer ()



RECEIVED
B.L.M. AZ STATE OFFICE
2014 JAN - 8 P 1:36
PHOENIX, AZ

Scale: 1" = 2000 feet



A110426103

- The above map depicts the GOLD PASS mining claim, which is located in Section (s) 4 & 9, Township 2 S, Range 11 E, Gila and Salt River Base and Meridian, Pinal County, Arizona.
- The type of corner and location monuments used are as follows: 2" x 2" x 4' wood posts with scribed metal tags.
- The bearings and distances in degrees and feet between claim corners are as depicted on the map.

Form MCF100a
Revised July 2005

When recorded please return to:
Minefinder Gold
P.O Box 74353
Phoenix, AZ 85087

Location Notice for ~~XXXXXXXXXX~~ Placer Mining Claim

Notice is hereby given that the undersigned have on this 17th day of October, 2013 located a placer mining claim in Pinal County, State of Arizona.

The name of this claim is the **Millsite Canyon Gold #6** and is situated in the NE ¼ and NW ¼ of Section 9, Township 1S, Range 11E, (projected), Gila & Salt River Base and Meridian, Arizona.

The locators of this claim are:

Steve Karolyi
D.B.A Minefinder Gold

Minefinder Gold
P.O. Box 74353
Phoenix, Az. 85087


RECEIVED
B.L.M. AZ STATE OFFICE
2014 JAN - 8 P 1: 36
PHOENIX, AZ

The locality of this claim with reference to some natural object or permanent monument and additional information concerning its locality are as follows;

Beginning at a wood post where a copy of this notice is posted: then 50 feet south to the center of the south end line, then 330 feet east to the southeast corner, then 1320 feet north to the northeast corner, then 660 feet west to the northwest corner, then 1320 feet south to the southwest corner, then 330 feet east to the point of beginning.

Dated and posted on the ground this 17th day of October 2013

Locator(s)

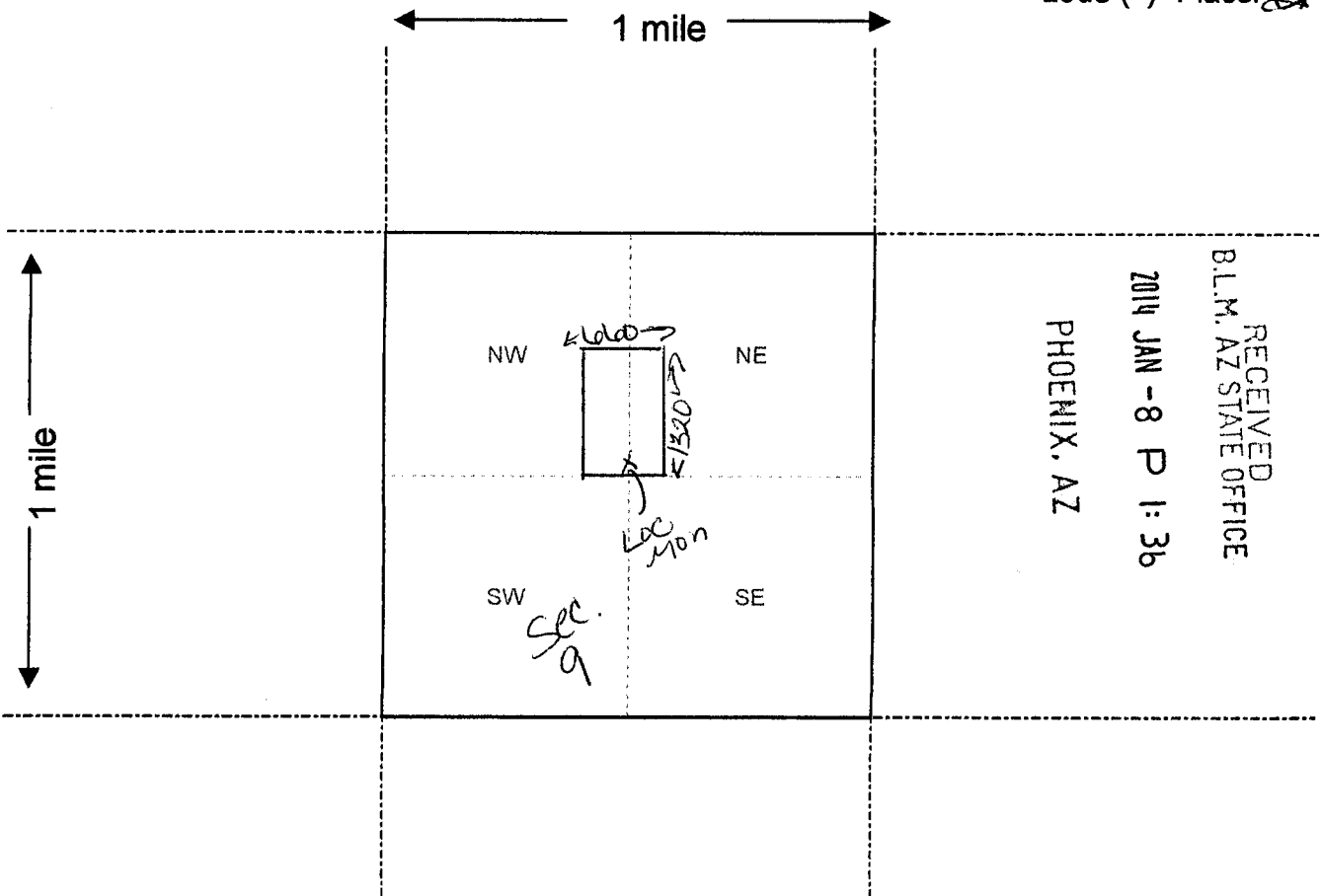


Tina Deters (Agent for Minefinder Gold)

AN0426105

MINING CLAIM MAP

Lode () Placer



RECEIVED
B.L.M. AZ STATE OFFICE
2014 JAN - 8 P 1:36
PHOENIX, AZ

Scale: 1" = 2000 feet



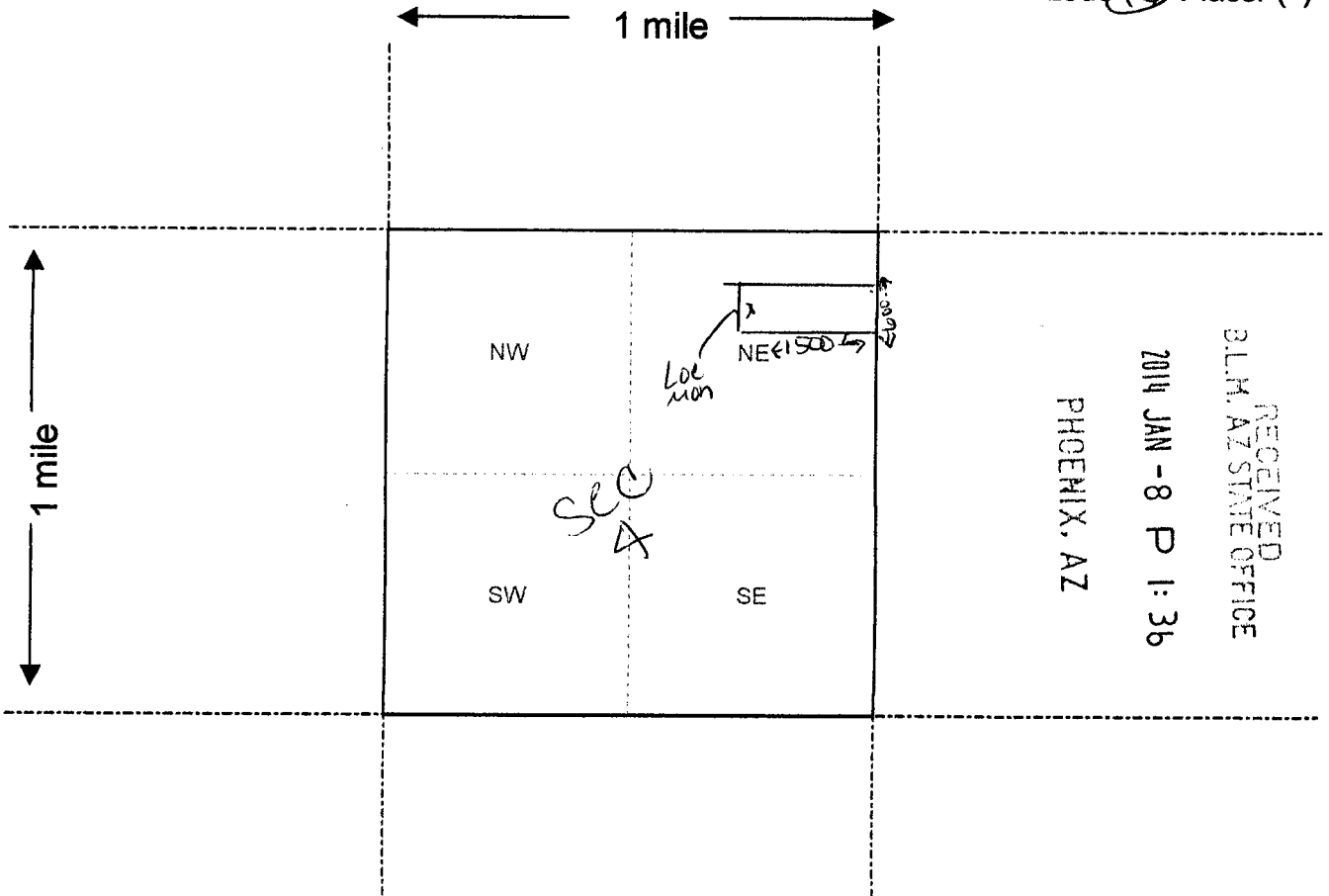
AM0926105

- The above map depicts the Millsite lode # 6 mining claim, which is located in Section (s) 9, Township 1 S, Range 11 E, Gila and Salt River Base and Meridian, Pinal County, Arizona.
- The type of corner and location monuments used are as follows: 2" x 2" x 4' wood posts with scribed metal tags
- The bearings and distances in degrees and feet between claim corners are as depicted on the map.

Form MCF100a
Revised July 2005

MINING CLAIM MAP

Lode (X) Placer ()



RECEIVED
 B.L.H. AZ STATE OFFICE
 2014 JAN - 8 P 1:36
 PHOENIX, AZ

ANCH 26105

Scale: 1" = 2000 feet

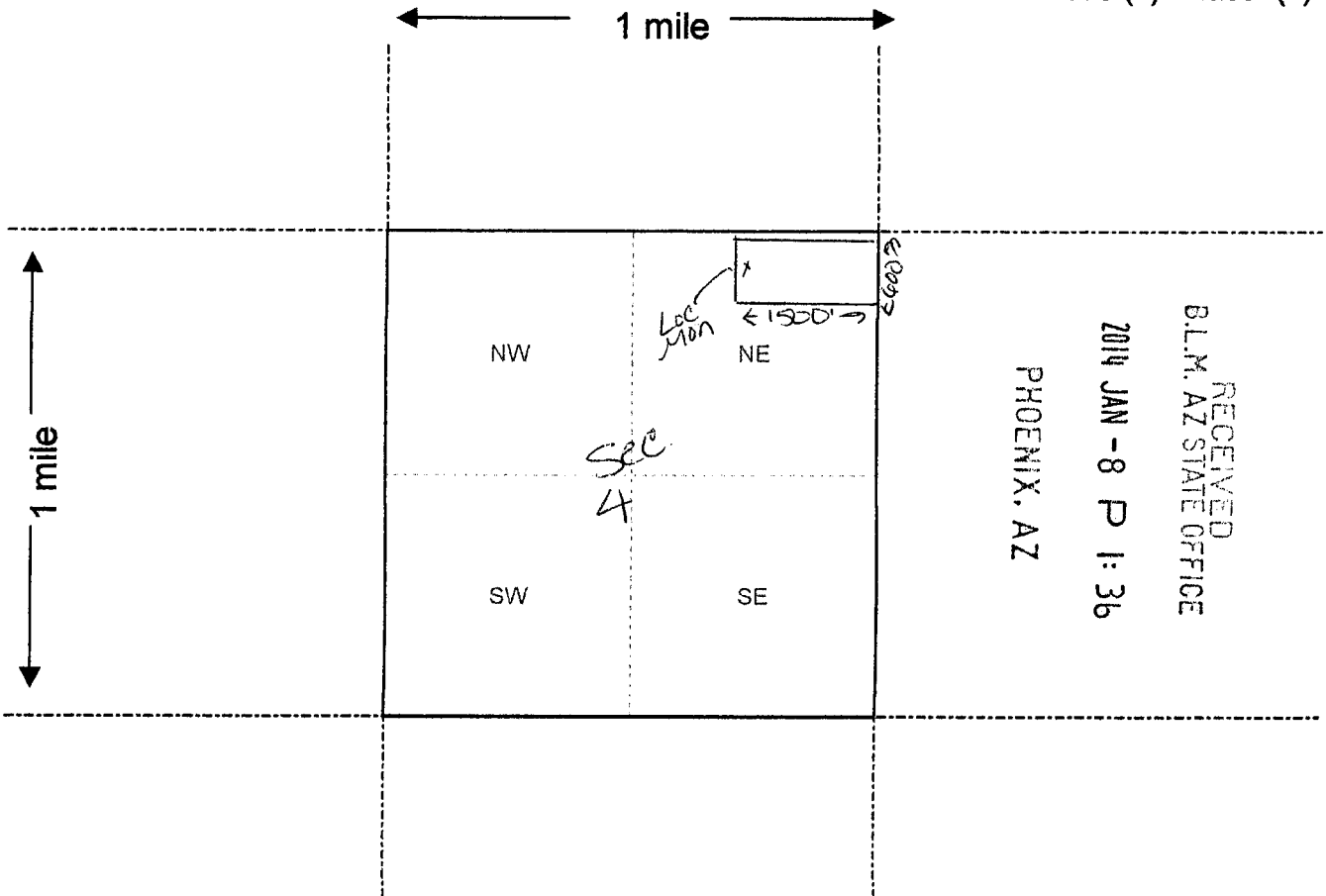


- The above map depicts the Patriot # 7 mining claim, which is located in Section (s) 4, Township 4 N, Range 13 W, Gila and Salt River Base and Meridian, La Paz County, Arizona.
- The type of corner and location monuments used are as follows: 2" x 2" x 4' wood posts with scribed metal tags.
- The bearings and distances in degrees and feet between claim corners are as depicted on the map.

Form MCF100a
 Revised July 2005

MINING CLAIM MAP

Lode (X) Placer ()



RECEIVED
B.L.M. AZ STATE OFFICE
2014 JAN - 8 P 1: 36
PHOENIX, AZ

AN0426107

Scale: 1" = 2000 feet

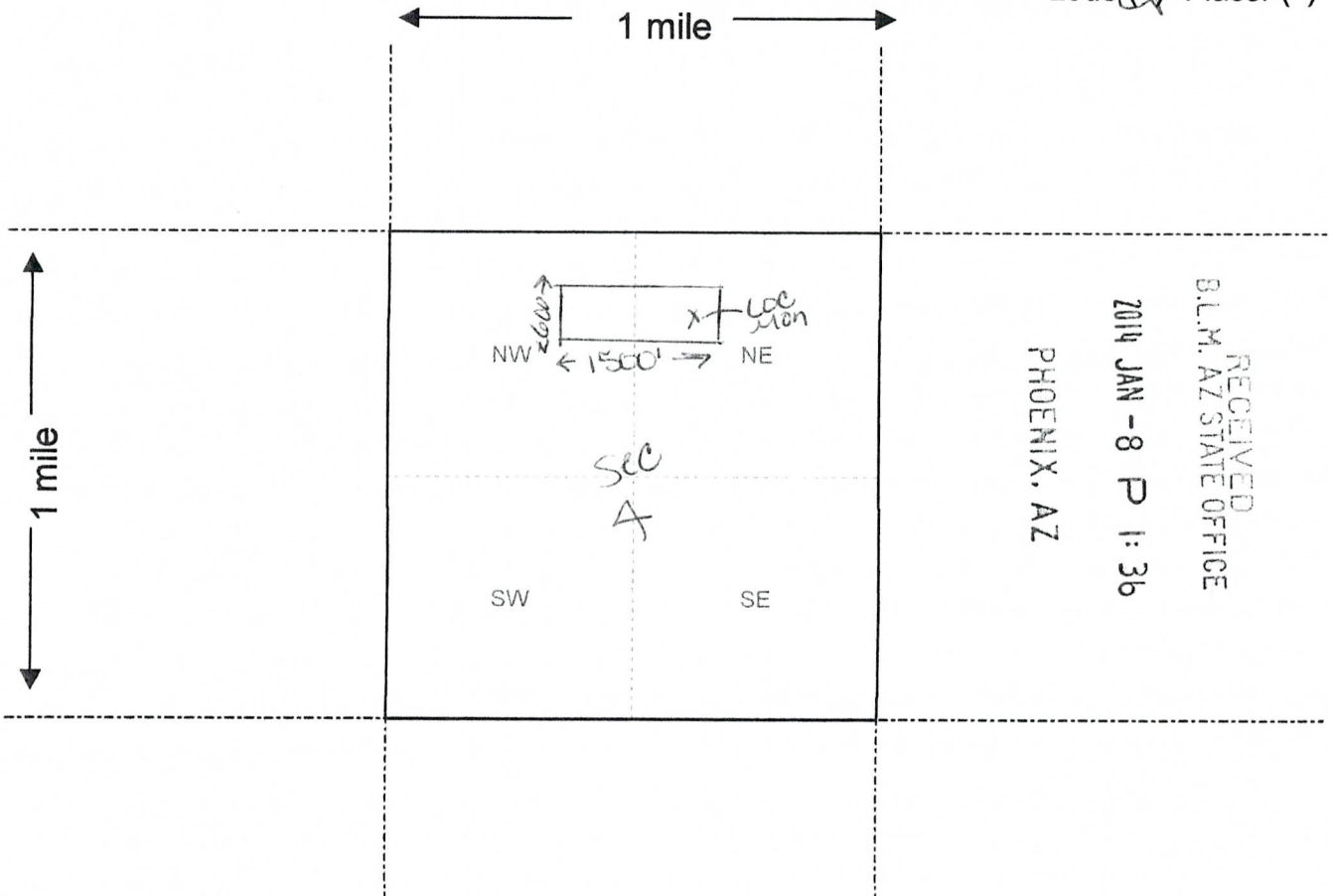


- The above map depicts the Patriot # 8 mining claim, which is located in Section (s) 4, Township 4 N, Range 13 W, Gila and Salt River Base and Meridian, La Paz County, Arizona.
- The type of corner and location monuments used are as follows: 2" x 2" x 4' wood posts with scribed metal tags.
- The bearings and distances in degrees and feet between claim corners are as depicted on the map.

Form MCF100a
Revised July 2005

MINING CLAIM MAP

Lode (X) Placer ()



RECEIVED
 B.L.M. AZ STATE OFFICE
 2014 JAN - 8 P 1:36
 PHOENIX, AZ

AMCH26100

Scale: 1" = 2000 feet

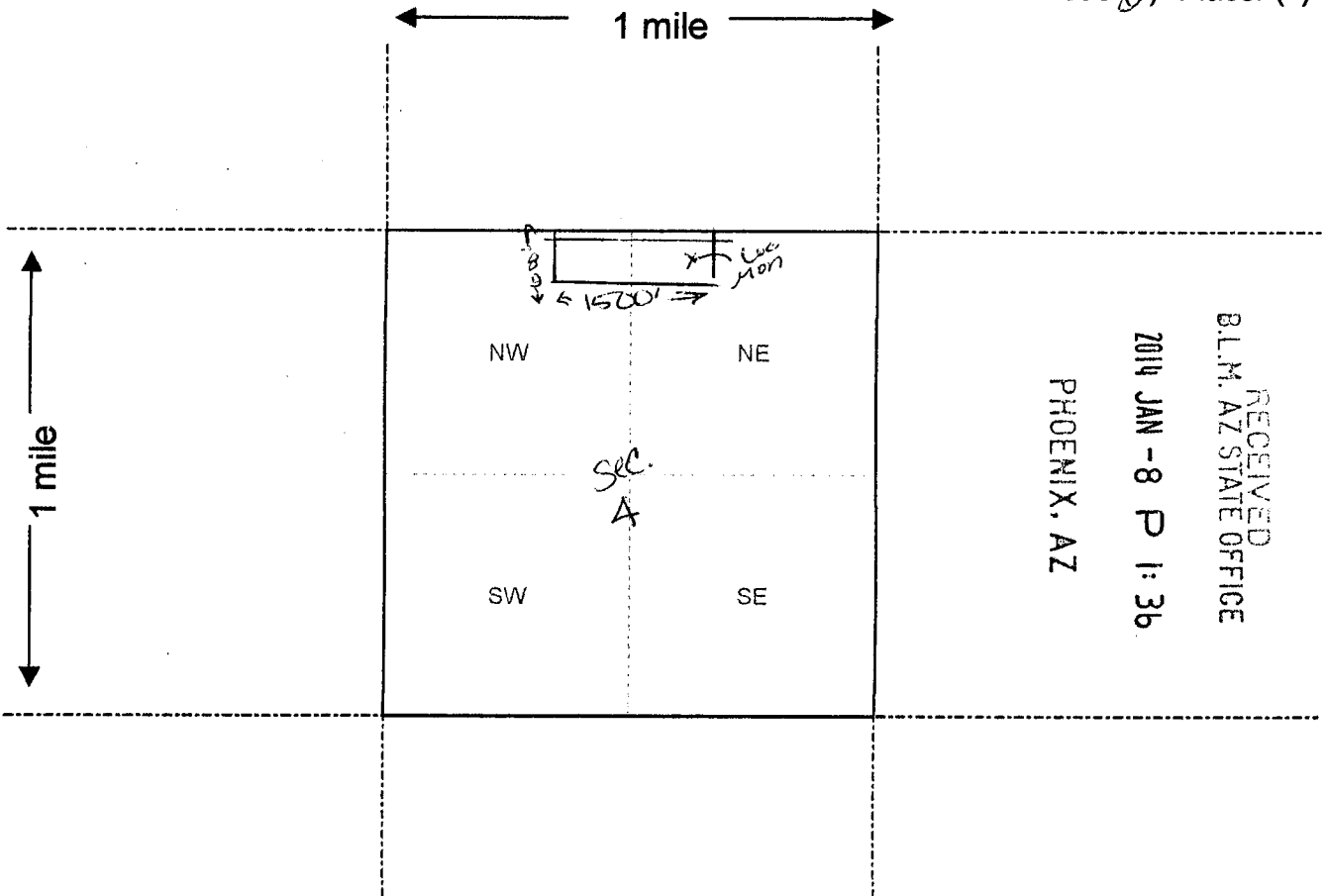


1. The above map depicts the Patriot #9 mining claim, which is located in Section (s) 4, Township 4 N, Range 13 W, Gila and Salt River Base and Meridian, La Paz County, Arizona.
2. The type of corner and location monuments used are as follows: 2" x 2" x 4' wood posts with scribed metal tags.
3. The bearings and distances in degrees and feet between claim corners are as depicted on the map.

Form MCF100a
 Revised July 2005

MINING CLAIM MAP

Lode Placer ()



RECEIVED
 B.L.M. AZ STATE OFFICE
 2014 JAN - 8 P 1:36
 PHOENIX, AZ

AN0426109

Scale: 1" = 2000 feet

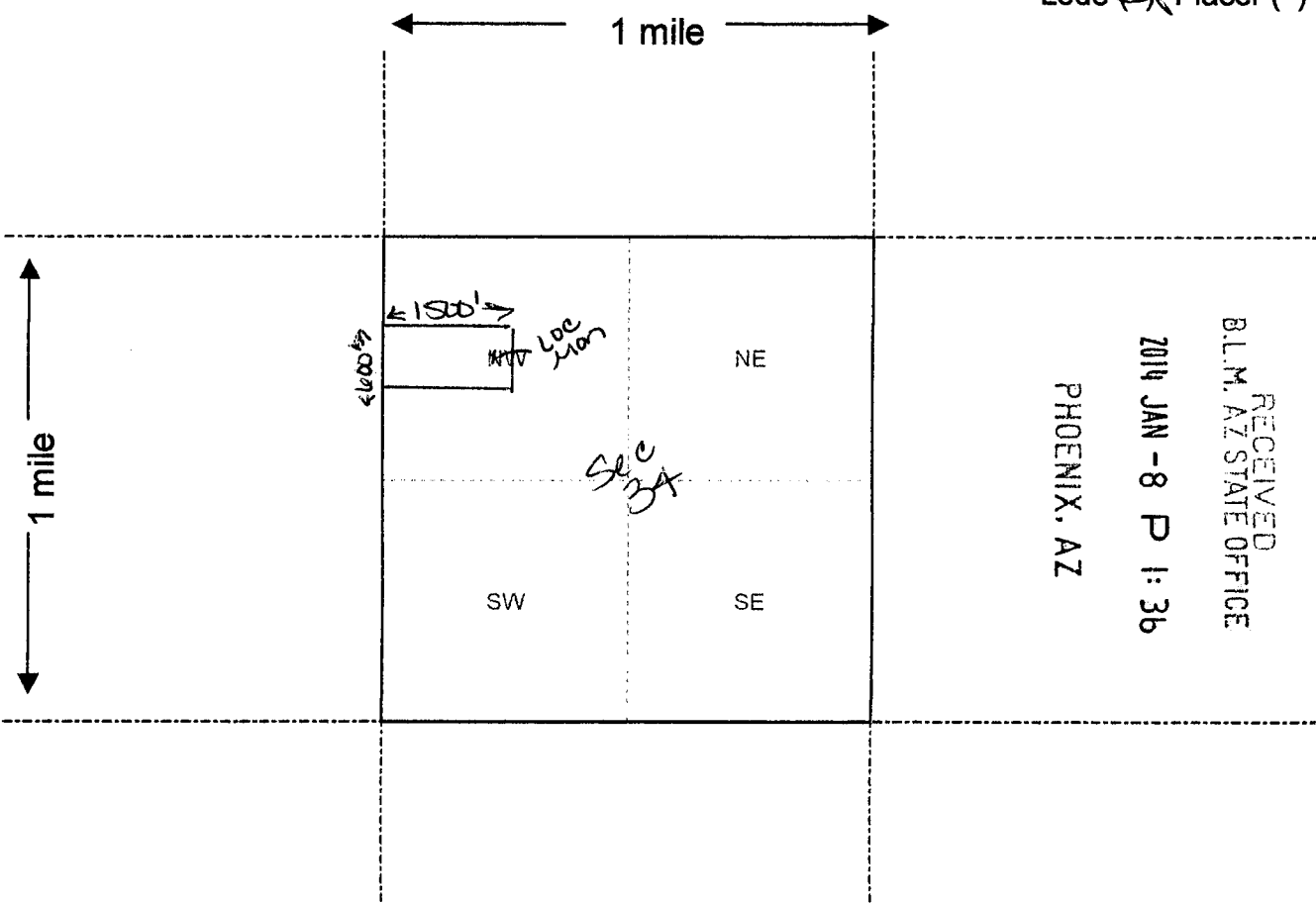


1. The above map depicts the Patriot # 10 mining claim, which is located in Section (s) 4, Township 4 N, Range 13 W, Gila and Salt River Base and Meridian, La Paz County, Arizona.
2. The type of corner and location monuments used are as follows: 2" x 2" x 4' wood posts with scribed metal tags.
3. The bearings and distances in degrees and feet between claim corners are as depicted on the map.

Form MCF100a
 Revised July 2005

MINING CLAIM MAP

Lode Placer ()



RECEIVED
 B.L.M. AZ STATE OFFICE
 2014 JAN -8 P 1:36
 PHOENIX, AZ

AMC 426110

Scale: 1" = 2000 feet

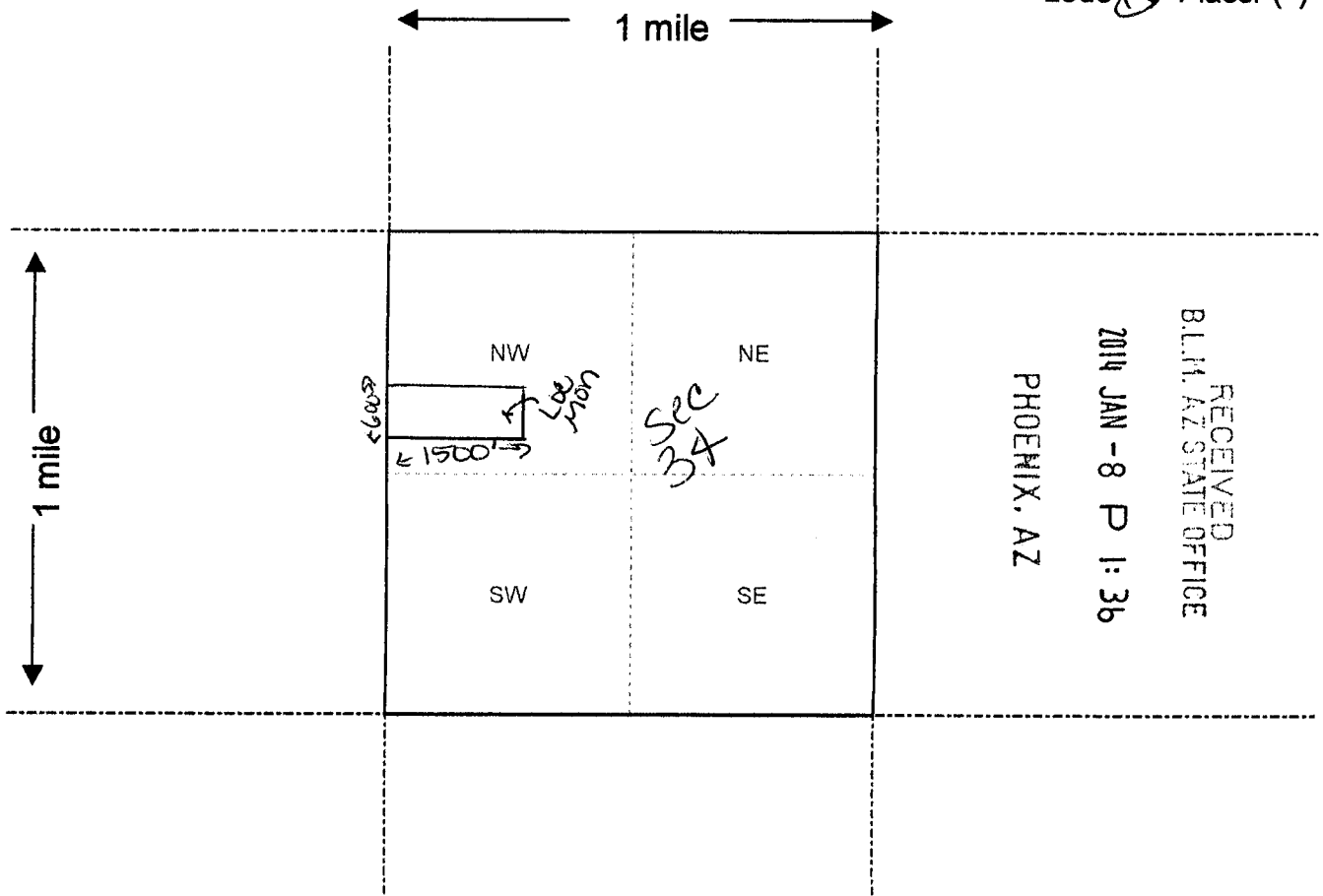


- The above map depicts the Pay Day #1 mining claim, which is located in Section (s) 34, Township 5 N, Range 13 W, Gila and Salt River Base and Meridian, La Paz County, Arizona.
- The type of corner and location monuments used are as follows: 2" X 2" X 4' wood posts with scribed metal tags.
- The bearings and distances in degrees and feet between claim corners are as depicted on the map.

Form MCF100a
 Revised July 2005

MINING CLAIM MAP

Lode Placer ()



RECEIVED
BLM, AZ STATE OFFICE
2014 JAN -8 P 1:36
PHOENIX, AZ

AN0426111

Scale: 1" = 2000 feet

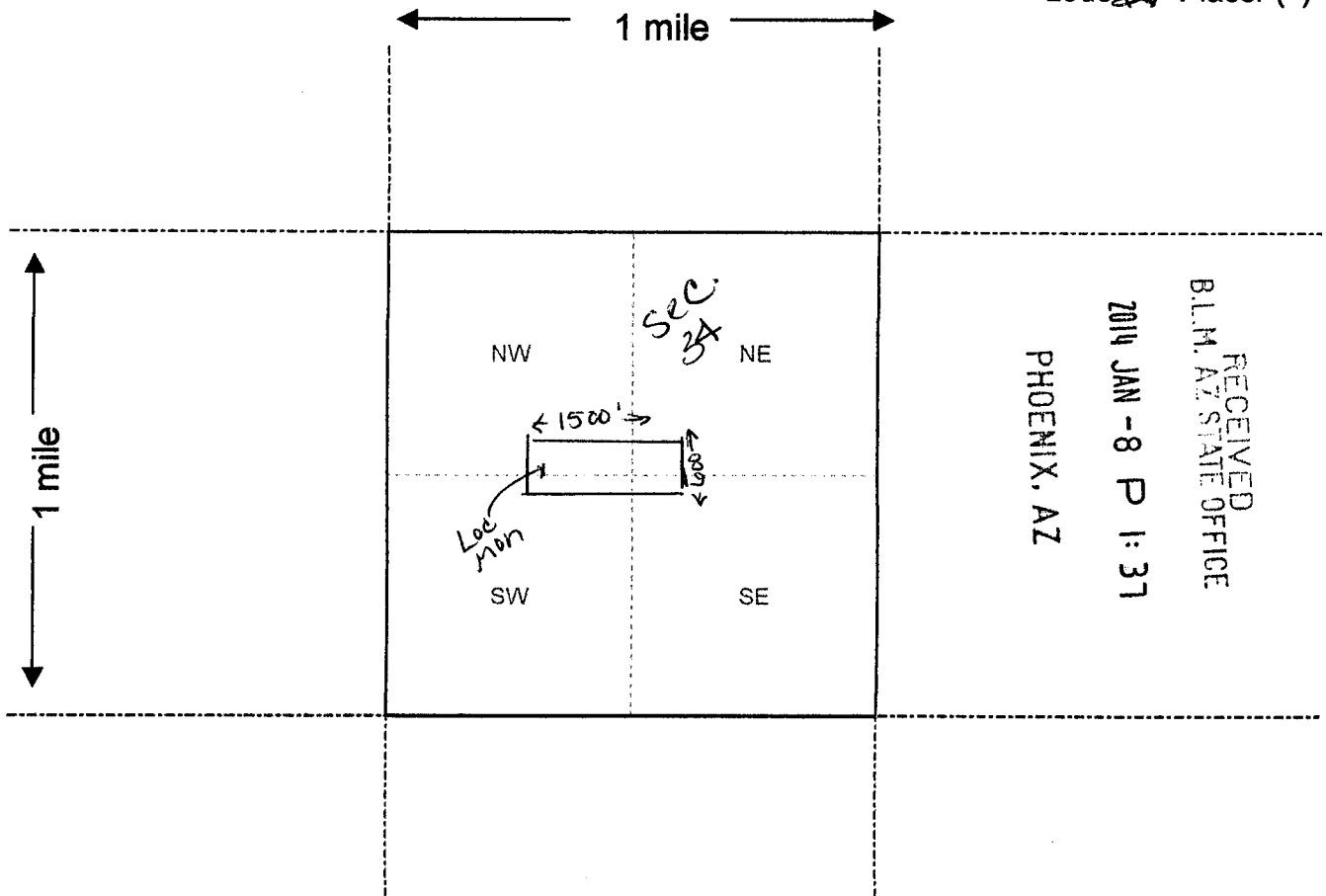


1. The above map depicts the PayDay #2 mining claim, which is located in Section (s) 34, Township 5 N, Range 13 W, Gila and Salt River Base and Meridian, La Paz County, Arizona.
2. The type of corner and location monuments used are as follows: 2" x 2" x 4' wood posts with scribed metal tags
3. The bearings and distances in degrees and feet between claim corners are as depicted on the map.

Form MCF100a
Revised July 2005

MINING CLAIM MAP

Lode Placer ()



RECEIVED
B.L.M. AZ STATE OFFICE
2014 JAN -8 P 1:31
PHOENIX, AZ

AN0426112

Scale: 1" = 2000 feet



1. The above map depicts the Pay Day #3 mining claim, which is located in Section (s) 3A, Township 5 N, Range 13 W, Gila and Salt River Base and Meridian, La Paz County, Arizona.
2. The type of corner and location monuments used are as follows: 2" x 2" x 4' wood posts with scribed metal tags.
3. The bearings and distances in degrees and feet between claim corners are as depicted on the map.

Form MCF100a
Revised July 2005

When recorded please return to:
Minefinder Gold
P.O Box 74353
Phoenix, AZ 85087

Location Notice for ~~Peacock Gold #1~~ Placer Mining Claim

Notice is hereby given that the undersigned have on this 17th day of October, 2013 located a placer mining claim in Pinal County, State of Arizona.

The name of this claim is the **Peacock Gold #1** and is situated in the SW ¼ of Sec. 9 and NW ¼ of Section 16, Township 1S, Range 11E, (projected), Gila & Salt River Base and Meridian, Arizona.

The locators of this claim are:

Steve Karolyi
D.B.A Minefinder Gold

Minefinder Gold
P.O. Box 74353
Phoenix, Az. 85087

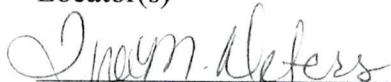
RECEIVED
B.L.M. AZ STATE OFFICE
2014 JAN -8 P 1:37
PHOENIX, AZ

The locality of this claim with reference to some natural object or permanent monument and additional information concerning its locality are as follows;

Beginning at a wood post where a copy of this notice is posted: then 50 feet north to the center of the north end line, then 330 feet east to the northeast corner, then 1320 feet south to the southeast corner, then 660 feet west to the southwest corner, then 1320 feet north to the northwest corner, then 330 feet east to the point of beginning.

Dated and posted on the ground this 17th day of October 2013

Locator(s)

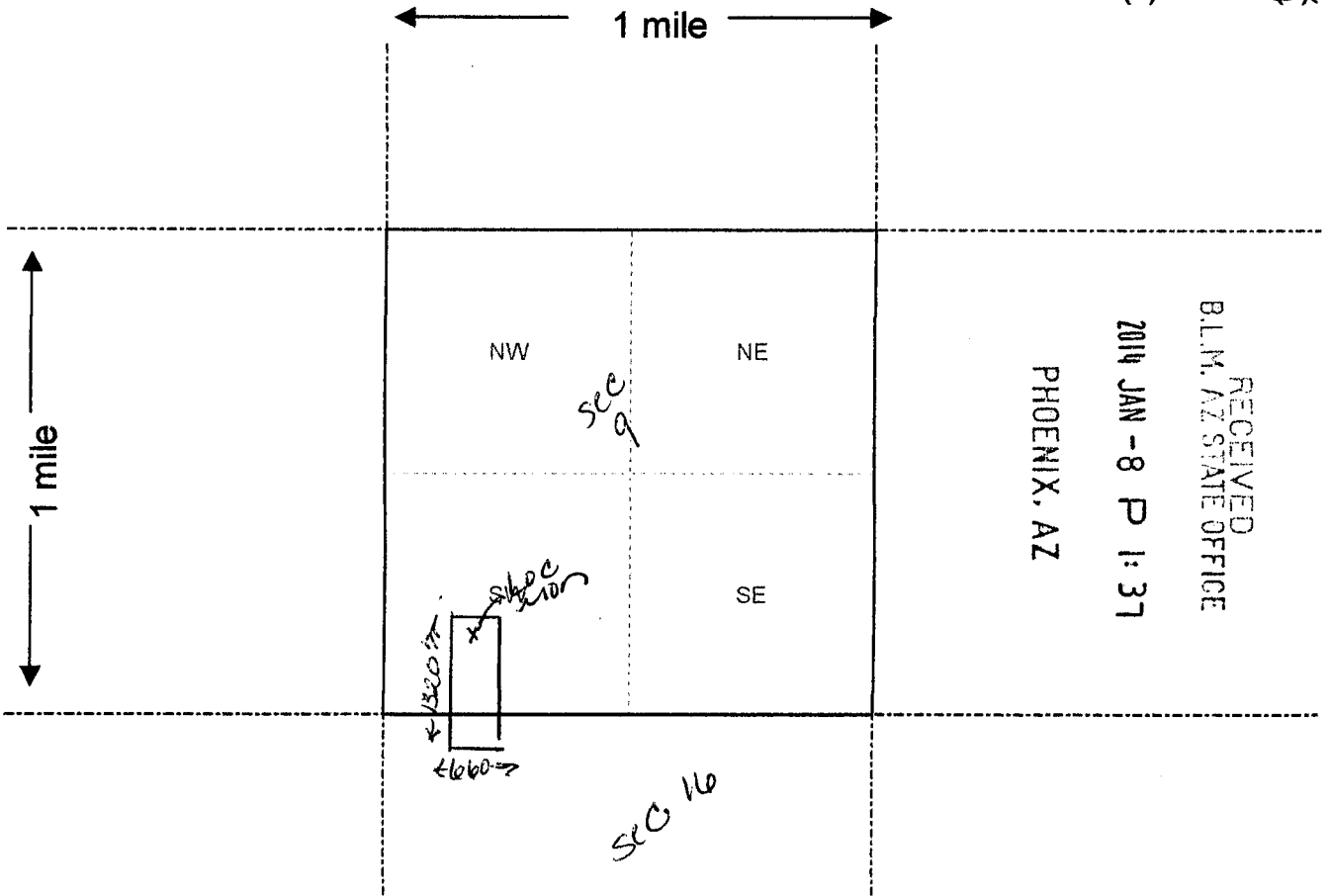


Tina Deters (Agent for Minefinder Gold)

AMC126113

MINING CLAIM MAP

Lode () Placer



RECEIVED
B.L.M. AZ STATE OFFICE
2014 JAN - 8 P 1:37
PHOENIX, AZ

Scale : 1" = 2000 feet



AMC426113

- The above map depicts the Peacock Gold #1 mining claim, which is located in Section (s) 9 & 16, Township 1 S, Range 11 E, Gila and Salt River Base and Meridian, Pinal County, Arizona.
- The type of corner and location monuments used are as follows: 4" x 2" x 4' wood posts with scribed metal tags.
- The bearings and distances in degrees and feet between claim corners are as depicted on the map.

Form MCF100a
Revised July 2005

When recorded please return to:
Minefinder Gold
P.O Box 74353
Phoenix, AZ 85087

Location Notice for [REDACTED] Placer Mining Claim

Notice is hereby given that the undersigned have on this 17th day of October, 2013 located a placer mining claim in Pinal County, State of Arizona.

The name of this claim is the **Peacock Gold #2** and is situated in the SW ¼ of Sec. 9, Township 1S, Range 11E, (projected), Gila & Salt River Base and Meridian, Arizona.

The locators of this claim are:

Steve Karolyi
D.B.A Minefinder Gold

Minefinder Gold
P.O. Box 74353
Phoenix, Az. 85087

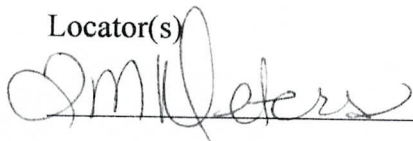
RECEIVED
B.L.M. AZ STATE OFFICE
2014 JAN -8 P 1:31
PHOENIX, AZ

The locality of this claim with reference to some natural object or permanent monument and additional information concerning its locality are as follows;

Beginning at a wood post where a copy of this notice is posted: then 50 feet south to the center of the south end line, then 330 feet east to the southeast corner, then 1320 feet north to the northeast corner, then 660 feet west to the northwest corner, then 1320 feet south to the southwest corner, then 330 feet east to the point of beginning.

Dated and posted on the ground this 17th day of October 2013

Locator(s)

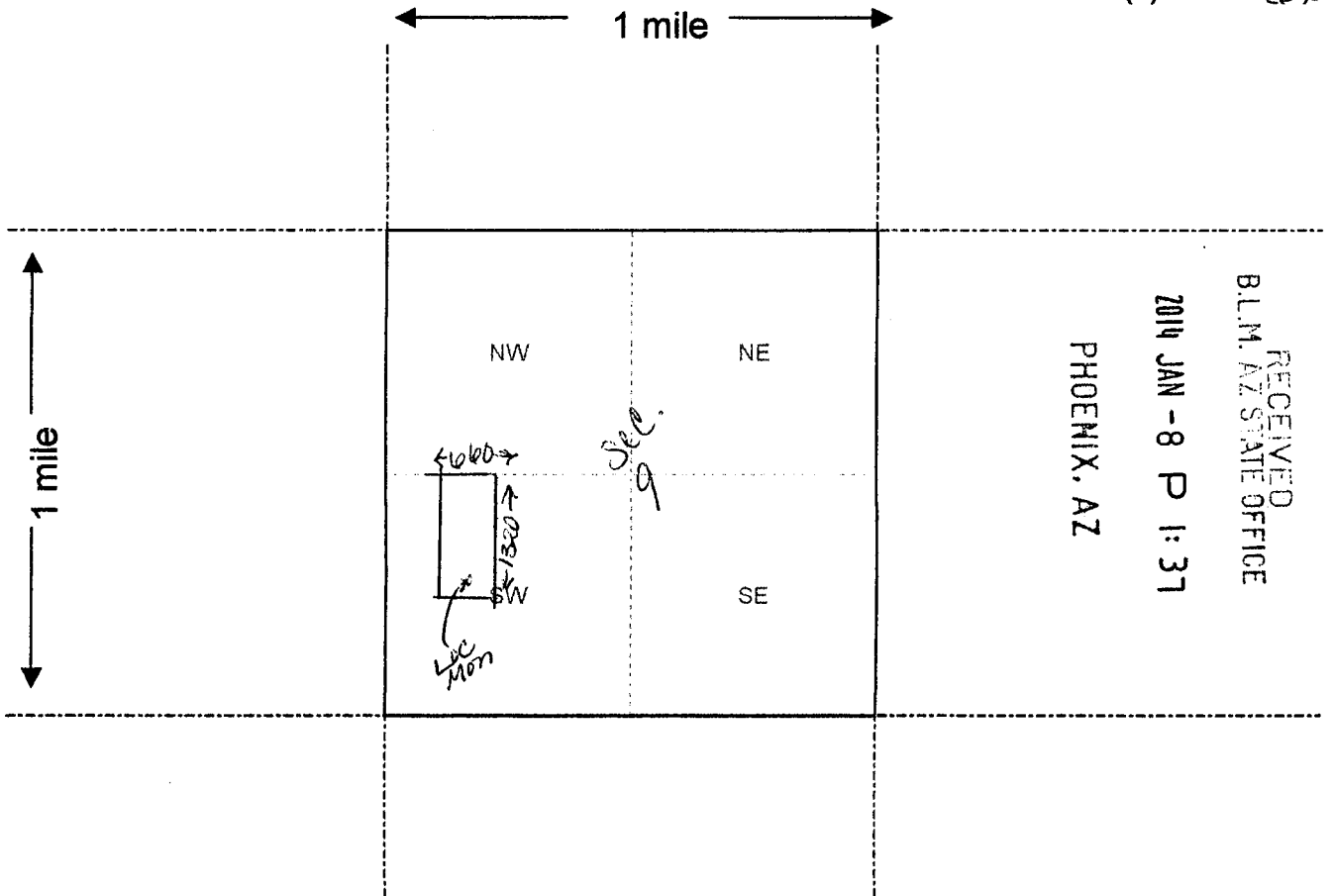


Tina Deters (Agent for Minefinder Gold)

AMC426114

MINING CLAIM MAP

Lode () Placer



RECEIVED
B.L.M. AZ STATE OFFICE
2014 JAN - 8 P 1:37
PHOENIX, AZ

AMC0426114

Scale : 1" = 2000 feet



1. The above map depicts the Peacock Gold #2 mining claim, which is located in Section (s) 9, Township 1 S, Range 11 E, Gila and Salt River Base and Meridian, Pinal County, Arizona.

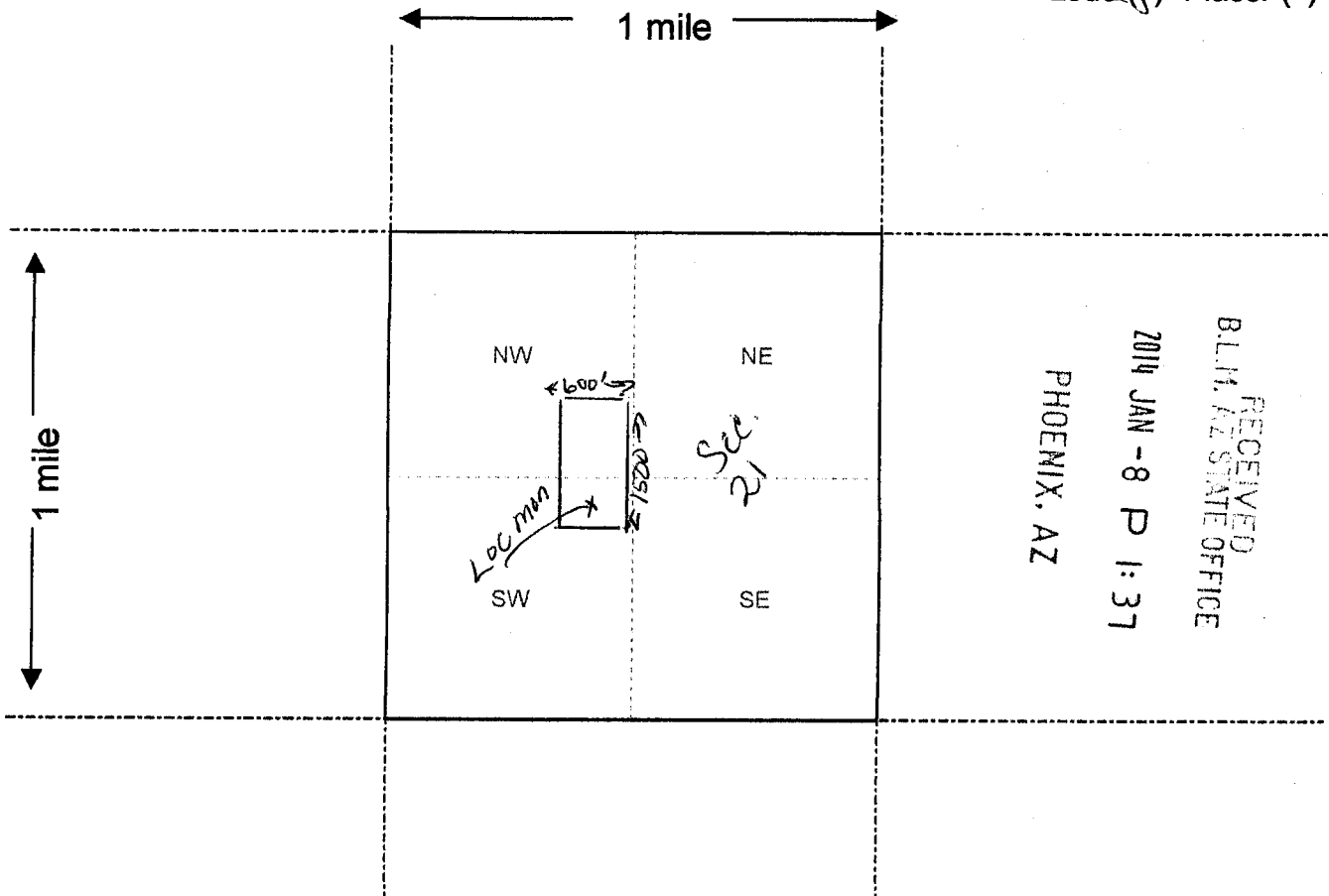
2. The type of corner and location monuments used are as follows: 2" x 2" x 4' wood posts with scribed metal tags.

3. The bearings and distances in degrees and feet between claim corners are as depicted on the map.

Form MCF100a
Revised July 2005

MINING CLAIM MAP

Lode () Placer ()



RECEIVED
B.L.M. AZ STATE OFFICE
2014 JAN - 8 P 1:37
PHOENIX, AZ

AMC0426115

Scale: 1" = 2000 feet



1. The above map depicts the Peralta # 2 mining claim, which is located in Section (s) 21, Township 1 S, Range 11 E, Gila and Salt River Base and Meridian, Pinal County, Arizona.
2. The type of corner and location monuments used are as follows: 2" x 2" x 4' wood posts with scribed metal tags.
3. The bearings and distances in degrees and feet between claim corners are as depicted on the map.

Form MCF100a
Revised July 2005

DEPARTMENT OF THE INTERIOR

GEOLOGICAL SURVEY

Gila River, Arizona

60334

POWER SITE CLASSIFICATION NO. 439

Pursuant to authority vested in me by the act of March 3, 1879 (20 Stat. 394; 45 U.S.C. 51), and by Departmental Order No. 2333 of June 10, 1947 (45 C.F.R. 4.623; 12 F. R. 4025), the following described land is hereby classified as power sites insofar as title thereto remains in the United States and subject to valid existing rights; and this classification shall have full force and effect under the provisions of sec. 24 of the act of June 10, 1920, as amended by sec. 211 of the act of August 25, 1935 (16 U.S.C. 618):

Gila and Salt River Meridian

T. 12 N., R. 5 E. (Unsurveyed)

Every smallest legal subdivision which when surveyed will be adjacent to Verde River upstream from Sycamore Creek and under an altitude of 5,100 feet. Protraction of existing surveys indicates that the lands when surveyed will be within secs. 1, 2, 3, 11, and 12.

T. 15 N., R. 5 E.,

- sec. 4, S $\frac{1}{2}$ SW $\frac{1}{2}$;
- sec. 5, lots 2, 6, and SW $\frac{1}{2}$ NE $\frac{1}{2}$;
- sec. 7, lots 8 and 11;
- sec. 9, NW $\frac{1}{2}$ and S $\frac{1}{2}$ SE $\frac{1}{2}$;
- sec. 10, SW $\frac{1}{2}$ SW $\frac{1}{2}$;
- sec. 13, lot 2, SW $\frac{1}{2}$, and NW $\frac{1}{2}$ SE $\frac{1}{2}$;
- sec. 16, N $\frac{1}{2}$ NE $\frac{1}{2}$, SW $\frac{1}{2}$ NE $\frac{1}{2}$, W $\frac{1}{2}$ SE $\frac{1}{2}$, and SE $\frac{1}{2}$ SE $\frac{1}{2}$;
- sec. 17, lots 2, 3, 5, 6, and 8;
- sec. 18, NE $\frac{1}{2}$ NE $\frac{1}{2}$;
- sec. 20, SE $\frac{1}{2}$ NE $\frac{1}{2}$ and E $\frac{1}{2}$ SE $\frac{1}{2}$;
- sec. 21, N $\frac{1}{2}$ and W $\frac{1}{2}$ SW $\frac{1}{2}$;
- sec. 22, E $\frac{1}{2}$ W $\frac{1}{2}$ and SW $\frac{1}{2}$ SE $\frac{1}{2}$;
- sec. 25, S $\frac{1}{2}$ SW $\frac{1}{2}$ and SE $\frac{1}{2}$;
- sec. 26, SW $\frac{1}{2}$;
- sec. 27, NW $\frac{1}{2}$ NE $\frac{1}{2}$, NE $\frac{1}{2}$ W $\frac{1}{2}$, and S $\frac{1}{2}$ NW $\frac{1}{2}$;
- sec. 28, NE $\frac{1}{2}$ and W $\frac{1}{2}$ NW $\frac{1}{2}$;
- sec. 33, lots 1, 7, and 8;
- sec. 34, lots 1, 2, 3, 4, 5, 6, 7, 8, 11, and 12;
- sec. 35, S $\frac{1}{2}$ NE $\frac{1}{2}$, NW $\frac{1}{2}$, and S $\frac{1}{2}$;
- sec. 36, NE $\frac{1}{2}$, W $\frac{1}{2}$, and W $\frac{1}{2}$ SE $\frac{1}{2}$.

T. 14 N., R. 5 E.,

sec. 19, NE $\frac{1}{4}$ SE $\frac{1}{4}$;
sec. 20, lots 2 and 3;
sec. 29, lots 4, 7, and 8;
sec. 30, lot 2;
sec. 32, lots 2 and 3.

T. 15 N., R. 6 E.,

sec. 31, lots 4 and 5.

T. 1 S., R. 10 E.,

sec. 25, SE $\frac{1}{4}$ SE $\frac{1}{4}$;
sec. 36, lots 1, 2, 3, 4, NE $\frac{1}{4}$, SE $\frac{1}{4}$ NW $\frac{1}{4}$, and E $\frac{1}{2}$ SE $\frac{1}{4}$.

T. 1 S., R. 11 E. (Unsurveyed)

Every smallest legal subdivision any part of which when surveyed will be adjacent to Queen Creek under an altitude of 2,250 feet. Protraction of existing surveys indicates that the lands when surveyed will be within secs. 20, 21, 27, 28, 29, 30, 31, 32, 33, 34, and 35.

T. 2 S., R. 11 E.,

sec. 5, lots 3, 4, and SW $\frac{1}{4}$ NW $\frac{1}{4}$;
sec. 6.

T. 4 S., R. 11 E.,

sec. 1, SE $\frac{1}{4}$ SW $\frac{1}{4}$ and SE $\frac{1}{4}$;
sec. 2, W $\frac{1}{2}$ SE $\frac{1}{4}$ and SE $\frac{1}{4}$ SE $\frac{1}{4}$;
sec. 11;
sec. 12, lots 1, 3, 4, 5, 6, 7, and 8, N $\frac{1}{2}$ NW $\frac{1}{4}$, S $\frac{1}{2}$ SW $\frac{1}{4}$, and SE $\frac{1}{4}$ SE $\frac{1}{4}$;
sec. 13, N $\frac{1}{2}$, N $\frac{1}{2}$ SW $\frac{1}{4}$, SW $\frac{1}{4}$ SW $\frac{1}{4}$, and W $\frac{1}{2}$ SE $\frac{1}{4}$;
sec. 14, NE $\frac{1}{4}$.

T. 3 S., R. 12 E.,

sec. 34, S $\frac{1}{2}$ SE $\frac{1}{4}$;
sec. 35, E $\frac{1}{2}$ NE $\frac{1}{4}$ and S $\frac{1}{2}$;
sec. 36, S $\frac{1}{2}$ SW $\frac{1}{4}$, SW $\frac{1}{4}$ SE $\frac{1}{4}$, and E $\frac{1}{2}$ SE $\frac{1}{4}$.

T. 4 S., R. 12 E.,

sec. 1, lots 1, 2, 3, 4, S $\frac{1}{2}$ NW $\frac{1}{4}$, and N $\frac{1}{2}$ SE $\frac{1}{4}$;
sec. 2;
sec. 3, S $\frac{1}{2}$;
sec. 4, S $\frac{1}{2}$ NW $\frac{1}{4}$ and S $\frac{1}{2}$;
sec. 5, lots 2, 3, 4, S $\frac{1}{2}$ NW $\frac{1}{4}$, and S $\frac{1}{2}$;
sec. 6, lots 1, 4, 5, 6, and SE $\frac{1}{4}$ NE $\frac{1}{4}$;
sec. 7, lots 3, 4, and SE $\frac{1}{4}$;
sec. 8, N $\frac{1}{2}$ and NW $\frac{1}{4}$ SW $\frac{1}{4}$;
sec. 9, N $\frac{1}{2}$, NE $\frac{1}{4}$ SW $\frac{1}{4}$, and N $\frac{1}{2}$ SE $\frac{1}{4}$;
sec. 10, E $\frac{1}{2}$ NE $\frac{1}{4}$ and NW $\frac{1}{4}$;
sec. 18, lot 1.

T. 4 S., R. 13 E.,
sec. 1, lots 3, 7, 9, and SW $\frac{1}{2}$ SW $\frac{1}{2}$;
sec. 3, S $\frac{1}{2}$ S $\frac{1}{2}$;
sec. 4, SW $\frac{1}{2}$ NE $\frac{1}{2}$, S $\frac{1}{2}$ NW $\frac{1}{2}$, NE $\frac{1}{2}$ SW $\frac{1}{2}$, S $\frac{1}{2}$ SW $\frac{1}{2}$, and SE $\frac{1}{2}$;
sec. 5, S $\frac{1}{2}$ N $\frac{1}{2}$, NE $\frac{1}{2}$ SW $\frac{1}{2}$, and SE $\frac{1}{2}$;
sec. 6, lots 3, 4, 5, 6, S $\frac{1}{2}$ NE $\frac{1}{2}$, and SE $\frac{1}{2}$ NW $\frac{1}{2}$;
sec. 8, NE $\frac{1}{2}$ NE $\frac{1}{2}$;
sec. 9, NE $\frac{1}{2}$ and N $\frac{1}{2}$ NW $\frac{1}{2}$;
sec. 12, lots 1, 2, and NW $\frac{1}{2}$ NW $\frac{1}{2}$.

T. 4 S., R. 14 E.,
sec. 7, lots 3, 4, 7, and SW $\frac{1}{2}$ SE $\frac{1}{2}$;
sec. 17, SE $\frac{1}{2}$ SW $\frac{1}{2}$.

T. 4 S., R. 15 E.,
sec. 1, S $\frac{1}{2}$ N $\frac{1}{2}$;
sec. 2, SE $\frac{1}{2}$ NE $\frac{1}{2}$ and NE $\frac{1}{2}$ SE $\frac{1}{2}$;
sec. 12, NE $\frac{1}{2}$ NW $\frac{1}{2}$.

T. 4 S., R. 16 E.,
sec. 4, S $\frac{1}{2}$ S $\frac{1}{2}$ (Unsurveyed);
sec. 5, S $\frac{1}{2}$ N $\frac{1}{2}$ (Unsurveyed);
sec. 13, NW $\frac{1}{2}$ NW $\frac{1}{2}$ (Unsurveyed);
sec. 18, NE $\frac{1}{2}$ NE $\frac{1}{2}$ (Unsurveyed).

T. 7 S., R. 16 E.,
sec. 1, SW $\frac{1}{2}$;
sec. 2;
sec. 3, lot 1;
sec. 4, lot 14;
sec. 10, lot 7 and SE $\frac{1}{2}$ SE $\frac{1}{2}$;
sec. 11, S $\frac{1}{2}$ S $\frac{1}{2}$;
sec. 12, S $\frac{1}{2}$ SW $\frac{1}{2}$;
sec. 13, W $\frac{1}{2}$ W $\frac{1}{2}$;
sec. 14;
sec. 15, lots 10, 12, and NE $\frac{1}{2}$ NE $\frac{1}{2}$;
sec. 23, E $\frac{1}{2}$, N $\frac{1}{2}$ NW $\frac{1}{2}$, and SE $\frac{1}{2}$ NW $\frac{1}{2}$;
sec. 24, NW $\frac{1}{2}$ NW $\frac{1}{2}$, S $\frac{1}{2}$ NW $\frac{1}{2}$, N $\frac{1}{2}$ SW $\frac{1}{2}$, and SW $\frac{1}{2}$ SW $\frac{1}{2}$;
sec. 25, W $\frac{1}{2}$ and SW $\frac{1}{2}$ SE $\frac{1}{2}$;
sec. 26, N $\frac{1}{2}$ NE $\frac{1}{2}$, SE $\frac{1}{2}$ NE $\frac{1}{2}$, and NE $\frac{1}{2}$ SE $\frac{1}{2}$.

T. 8 S., R. 16 E.,
sec. 1, lot 1;
sec. 2, lot 1 and SE $\frac{1}{2}$ NE $\frac{1}{2}$;
sec. 12, N $\frac{1}{2}$ NW $\frac{1}{2}$.

T. 7 S., R. 17 E.,
sec. 6, W $\frac{1}{2}$ SE $\frac{1}{2}$.

T. 8 S., R. 17 E.,
sec. 6, lot 6;
sec. 7, N $\frac{1}{2}$ NW $\frac{1}{2}$.

T. 21 S., R. 21 E.,
sec. 9, E $\frac{1}{2}$ NE $\frac{1}{4}$;
sec. 10, N $\frac{1}{2}$ and SE $\frac{1}{4}$;
sec. 12, lots 1, 2, S $\frac{1}{2}$ NE $\frac{1}{4}$, SE $\frac{1}{4}$ NW $\frac{1}{4}$, and N $\frac{1}{2}$ SE $\frac{1}{4}$.

T. 21 S., R. 22 E.,
sec. 7, NE $\frac{1}{4}$ NE $\frac{1}{4}$ and NE $\frac{1}{4}$ SW $\frac{1}{4}$.

T. 2 S., R. 31 E.,
Every smallest legal subdivision in unsurveyed
secs. 17, 18, 19, 20, and 30 adjacent to Blue
River which when surveyed will be in whole or
in part under an altitude of 4,000 feet.

The area described is estimated to aggregate 24,608
acres, 19,408 acres of which are surveyed.

/s/ Thomas B. Nolan
Director

Date
Nov 16 1956

Copy to: BLM, Wash., D. C.
BLM, Phoenix, Arizona

Input Parameters for Geographic Report with Land

System Id = CR

Admin State = AZ

Geo State =

Casetype Begins With

Case Disp Txt = AUTHORIZED, CANCELLED, EXPIRED, PENDING, REJECTED, RELINQUISHED, VOID, WITHDRAWN

Mer Twp Rng = 14 0020S 0110E

Section = 004, 009, 999

Mtrs =

Commodity =

Commodity Txt =

Pending Org =

Pend Org Decode =

Total Rows Returned: 0

Input Parameters for Geographic Report with Land

System Id = CR

Admin State = AZ

Geo State =

Casetype Begins With

Case Disp Txt = AUTHORIZED, CANCELLED, EXPIRED, PENDING, REJECTED, RELINQUISHED, VOID, WITHDRAWN

Mer Twp Rng = 14 0010S 0110E

Section = 009, 016, 021, 999

Mtrs =

Commodity =

Commodity Txt =

Pending Org =

Pend Org Decode =

Total Rows Returned: 1

RUN TIME: 03:30 PM

UNITED STATES DEPARTMENT OF INTERIOR
BUREAU OF LAND MANAGEMENT
GEOGRAPHIC REPORT WITH LAND
Sorted by Serial Number

RUN DATE: 01/22/2014
Page 1 of 1

Serial Number: AZA 033339
Total Case Acres: 16,761.000

<u>Casetype</u>	<u>Case Disp</u>				<u>Sect</u>	<u>Sur Typ</u>	<u>Sur Num</u>	<u>Suff</u>	<u>Subdivision</u>	<u>Act Pend</u>
231110	AUTHORIZED	14	0010S	0110E	021	FF			LANDS ADJ TO QUEEN CREEK;	

Input Parameters for Geographic Report with Land

System Id = CR

Admin State = AZ

Geo State =

Casetype Begins With

Case Disp Txt = AUTHORIZED, CANCELLED, EXPIRED, PENDING, REJECTED, RELINQUISHED, VOID, WITHDRAWN

Mer Twp Rng = 14 0040N 0130W

Section = 004, 999

Mtrs =

Commodity =

Commodity Txt =

Pending Org =

Pend Org Decode =

Total Rows Returned: 0

RUN TIME: 03:31 PM

Adm State: AZ

UNITED STATES DEPARTMENT OF INTERIOR
BUREAU OF LAND MANAGEMENT
GEOGRAPHIC REPORT WITH LAND
Sorted by Serial Number

RUN DATE: 01/22/2014

Page 1 of 1

Serial Number: AZA 03459501

Total Case Acres: 15.500

<u>Casetype</u>	<u>Case Disp</u>				<u>Sect</u>	<u>Sur Typ</u>	<u>Sur Num</u>	<u>Suff</u>	<u>Subdivision</u>	<u>Act Pend</u>
380910	PENDING	14	0040N	0130W	004	PROT			S2;	Y

Serial Number: AZA 035697

Total Case Acres: 1.000

<u>Casetype</u>	<u>Case Disp</u>				<u>Sect</u>	<u>Sur Typ</u>	<u>Sur Num</u>	<u>Suff</u>	<u>Subdivision</u>	<u>Act Pend</u>
281001	AUTHORIZED	14	0040N	0130W	004	FF FF			E2SW (WITHIN); W2SE (WITHIN);	Y Y

Input Parameters for Geographic Report with Land

System Id = CR

Admin State = AZ

Geo State =

Casetype Begins With

Case Disp Txt = AUTHORIZED, CANCELLED, EXPIRED, PENDING, REJECTED, RELINQUISHED, VOID, WITHDRAWN

Mer Twp Rng = 14 0050N 0130W

Section = 034, 999

Mtrs =

Commodity =

Commodity Txt =

Pending Org =

Pend Org Decode =

Total Rows Returned: 0